

**+NOTICE!!**

**These documents have been scanned!**

**Do not place un-scanned documents beneath this notice!**

**Do not remove this notice from this file!**

GPO Jacket No. 560-102  
Print Order 61549  
Rise Business Services, LLC  
Job=AZ15 9/11/2019



Box Number= AZ15237



Claim Begin-End: AMC086033-AMC086033

**1 Initial Receipt**



AZ15237-3

AMC085037-AMC087712

UNITED STATES  
DEPARTMENT OF THE INTERIOR  
BUREAU OF LAND MANAGEMENT

Form 1370-20  
(November 1967)

No. **958847**  
*Intermodal*  
*5-14-8009*

10-22-79 DATE  
\_\_\_\_ PARENT SERIAL NUMBER  
\_\_\_\_ ASSIGNMENT SERIAL NUMBER

Mining Claim Loc. Notices(1): Golden Green SUBJECT  
APPLICANT: \_\_\_\_\_ REMITTER IF DIFFERENT THAN APPLICANT: \_\_\_\_\_

Paul L. Rodriguez  
1501 N. 7th St.  
Phoenix, AZ 85006

*Indexed*  
*a MC 86033*  
Cash

PURPOSE	FUND SYMBOL	AMOUNT
FILING FEE EARNED	140850	5 00
ADVANCE FILING FEE AND/OR RENTAL	14X6800	

ACRES	COUNTY	OLD LEASE	NEW LEASE
NEW LEASE _____	_____	_____	_____
_____	_____	_____	_____

	FUND SYMBOL	COUNTY	AMOUNT
APPLY: FILING FEE	140850	_____	_____
RENTAL	_____	_____	_____

ASSIGNMENT: COMPLETE AREA

PORTION OF AREA: ASSIGNED AREA

\_\_\_\_\_

\_\_\_\_\_

RETAINED AREA \_\_\_\_\_

REFUND \_\_\_\_\_

RETAIN IN UNEARNED ACCOUNT \_\_\_\_\_

TOTAL \_\_\_\_\_

REMARKS \_\_\_\_\_

OF INTEREST BUT NOT OF SPECIFIC AREA:

BOND FILED

NO BOND FILED

BY \_\_\_\_\_ DATE \_\_\_\_\_

**DO NOT ACCEPT THIS COPY AS A RECEIPT**  
**CASE FOLDER COPY**

**NOTICE!!**

**These documents have been scanned!**

**Do not place un-scanned documents beneath this notice!**

**Do not remove this notice from this file!**

GPO Jacket No. 560-102  
Print Order 61549  
Rise Business Services, LLC  
Job=AZ15 9/11/2019



Box Number= AZ15237



Claim Begin-End: AMC086033-AMC086033


**2 Correspondence**



AZ15237-3

AMC085037-AMC087712

UNITED STATES POSTAL SERVICE



First-Class Mail  
Postage & Fees Paid  
USPS  
Permit No. G-10

- Sender: Please print your name, address, and ZIP+4 in this box •


BUREAU OF LAND MANAGEMENT  
ARIZONA STATE OFFICE  
222 NORTH CENTRAL AVENUE  
PHOENIX, AZ 85004-2203

ARIZONA  
STATE OFFICE  
PHOENIX, ARIZONA

2004 NOV -5 A 11:37

RECEIVED  
BUREAU OF  
LAND MANAGEMENT

04+2203



**SENDER: COMPLETE THIS SECTION**

- Complete items 1, 2, and 3. Also complete item 4 if Restricted Delivery is desired.
- Print your name and address on the reverse so that we can return the card to you.
- Attach this card to the back of the mailpiece, or on the front if space permits.

1. Article Addressed to:

NOV 03 2004

**OTANI KENJI**  
**HC 1 BOX 8100**  
**SELLS, AZ 85634**  
**AMC86033**

2. Article Number

(Transfer from service label)

7003 0500 0001 5254 2718

**COMPLETE THIS SECTION ON DELIVERY**

A. Signature

X

Teakana Toyz

 Agent Addressee

B. Received by (Printed Name)

Teakana Toyz

C. Date of Delivery

11/4/04

D. Is delivery address different from item 1?

 Yes

If YES, enter delivery address below:

 No

3. Service Type

 Certified Mail Express Mail Registered Return Receipt for Merchandise Insured Mail C.O.D.

4. Restricted Delivery? (Extra Fee)

 Yes



# United States Department of the Interior

BUREAU OF LAND MANAGEMENT

Arizona State Office  
222 North Central Avenue  
Phoenix, AZ 85004  
www.az.blm.gov



In Reply Refer To:  
3800 (AZ-933)  
AMC86033

November 3, 2004

CERTIFIED MAIL – RETURN RECEIPT REQUESTED # 7003 0500 0001 5254 2602

## DECISION

CLEAR CREEK CONSTR; OTANI, RANDY	:	AMC86033
HCR BOX 840A	:	
SELLS, AZ 85634	:	
	:	
OTANI KENJI	:	
HC 1 BOX 8100	:	
SELLS, AZ 85634	:	

### Additional Fees Required

Your maintenance fee payment for the 2005 assessment year, in the amount of \$100.00 per claim, has been received.

In accordance with 30 U.S.C. 28j(c)(3), 43 CFR 3834, the maintenance fees for mining claims have increased from \$100.00 per claim to \$125.00 per claim. Insufficient payment of the annual maintenance fee for the 2005 assessment year is a curable defect. Therefore you are required to submit a supplemental payment in the amount of \$25.00 per claim within 30 days of receipt of this Decision or your claim(s) will be declared forfeited.

Please include your Arizona Mining Claim (AMC) serial number(s) and claim name(s) when submitting the additional fees. ↙

Sincerely,

Ivy J. Garcia  
Group Administrator,  
Lands/Minerals Adjudication and Withdrawals

UNITED STATES  
DEPARTMENT OF THE INTERIOR

Bureau of Land Management  
Arizona State Office  
222 N. Central Avenue  
Phoenix, AZ 85004-2203

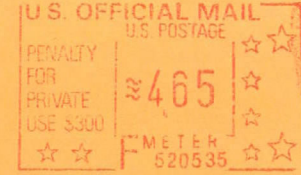
OFFICIAL BUSINESS

PENALTY FOR PRIVATE USE, \$300

CERTIFIED MAIL™



7003 0500 0001 5254 2602



RETURNED TO SENDER  
 MOVED, LEFT NO ADDRESS  
 FORWARDING ORDER EXPIRED  
 ATTEMPTED NOT KNOWN  
 UNCLAIMED  REFUSED  
 NO SUCH STREET  
 NO SUCH NUMBER  
 INSUFFICIENT ADDRESS

*JB*

COMPLETE THIS SECTION ON DELIVERY

A. Signature  Agent  Addressee  
 B. Received by (Printed Name) C. Date of Delivery  
 D. Is delivery address different from item 1?  Yes  No  
 If YES, enter delivery address below:

3. Service Type  
 Certified Mail  Express Mail  
 Registered  Return Receipt for Merchandise  
 Insured Mail  C.O.D.  
 4. Restricted Delivery? (Extra Fee)  Yes

7003 0500 0001 5254 2602

102595-02-M-1540

Domestic Return Receipt

PS Form 3811, August 2001

SENDER: COMPLETE THIS SECTION

- Complete items 1, 2, and 3. Also complete item 4 if Restricted Delivery is desired.
- Print your name and address on the reverse so that we can return the card to you.
- Attach this card to the back of the mailpiece, or on the front if space permits.

1. Article Addressed to: **NOV 03 2004**

CLEAR CREEK CONSTR; OTANI,  
 RANDY  
 HCR BOX 840A  
 SELLS, AZ 85634  
 AMC86033

2. Article Number  
 (Transfer from service label)

CLEAR CREEK CONSTR; OTANI,  
 RANDY  
 HCR BOX 840A  
 SELLS, AZ 85634

RECEIVED  
 BUREAU OF  
 LAND MANAGEMENT  
 ARIZONA  
 STATE OFFICE  
 PHOENIX, ARIZONA  
 2004 NOV - 8 P 1:25



# United States Department of the Interior



## BUREAU OF LAND MANAGEMENT

Arizona State Office  
222 North Central Avenue  
Phoenix, AZ 85004  
www.az.blm.gov

In Reply Refer To:  
3800 (AZ-933)  
AMC86033

November 3, 2004

CERTIFIED MAIL – RETURN RECEIPT REQUESTED # 7003 0500 0001 5254 2602

### DECISION

CLEAR CREEK CONSTR; OTANI, RANDY	:	AMC86033
HCR BOX 840A	:	
SELLS, AZ 85634	:	
	:	
OTANI KENJI	:	
HC 1 BOX 8100	:	
SELLS, AZ 85634	:	

### Additional Fees Required

Your maintenance fee payment for the 2005 assessment year, in the amount of \$100.00 per claim, has been received.

In accordance with 30 U.S.C. 28j(c)(3), 43 CFR 3834, the maintenance fees for mining claims have increased from \$100.00 per claim to \$125.00 per claim. Insufficient payment of the annual maintenance fee for the 2005 assessment year is a curable defect. Therefore you are required to submit a supplemental payment in the amount of \$25.00 per claim within 30 days of receipt of this Decision or your claim(s) will be declared forfeited.

Please include your Arizona Mining Claim (AMC) serial number(s) and claim name(s) when submitting the additional fees.

Sincerely,

Ivy J. Garcia  
Group Administrator,  
Lands/Minerals Adjudication and Withdrawals





# United States Department of the Interior

IN REPLY REFER TO:  
A MC 86033  
(943-ceg)

BUREAU OF LAND MANAGEMENT  
ARIZONA STATE OFFICE  
3707 N. 7th Street  
Phoenix, Arizona 85014  
(602) 241-5550

January 8, 1985

Dear Mr. Killgore:

## NOTICE TO MINING CLAIMANTS

Your annual filing of an affidavit of assessment work or notice of intention to hold received in this office did not contain all of the correct Bureau of Land Management serial numbers assigned to each claim.

Below are the names of the claims, serial numbers erroneously listed on the affidavit and the correct serial numbers according to our records:

<u>Name of Claim(s)</u>	<u>Incorrect Serial Number(s)</u>	<u>Correct Serial Number(s)</u>
GOLDEN GREEN	A MC 86053	A MC 86033

The regulations under 43 CFR Subpart 3833 state: "Citing the serial number shall comply with the requirement in the Act to file an additional description of the claim."

To receive proper credit in the future, in addition to naming each claim on the affidavit, always include the correct serial numbers assigned to each of the mining claims, mill or tunnel sites.

Sincerely,

Don R. Mitchell  
Chief, Branch of Lands  
and Minerals Operations

228

TO BUREAU OF LAND MANAGEMENT  
PHOENIX DISTRICT OFFICE  
2929 WEST CLEARDON AVENUE  
PHOENIX, ARIZONA 85017


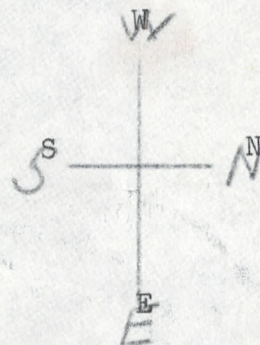
Dear Sirs,

I am filing this copy of my operating plan for this year on , THE GOLD AND GREEN PLACER CLAIM, A.M.C. NUMBER 86033, Located in Pima County Arizona approximately 23 miles northwest of Sells, Arizona.

At present I do not expect to disturb as much as (5) five acres this year, I will be responsible to fill all holes and recover any land surface I disturb.

Below is a sketch map of the existing excavations which are colored red, the areas I expect to disturb are blue, while the areas I have filled are green.

Map scale:  
One Milimeter equals  
264 Feet



BLM PHOENIX DISTRICT

Gold And Green  
Placer Claim

Sincerely, *Clearl D. Killgore*  
Clearl D. Killgore  
H.C.R.Box 840  
Sells, Arizona  
85634

MAR 23 '84

- \_\_\_ DM
- \_\_\_ ADM
- \_\_\_ PA
- \_\_\_ ADMIN
- \_\_\_ OPS
- \_\_\_ MINS
- \_\_\_ RES
- \_\_\_ P&EA
- \_\_\_ PRA
- \_\_\_ LCRA
- \_\_\_ KRA
- \_\_\_ CF
- \_\_\_ Action By
- \_\_\_ Due Date



# United States Department of the Interior

BUREAU OF LAND MANAGEMENT  
ARIZONA STATE OFFICE  
2400 VALLEY BANK CENTER  
PHOENIX, ARIZONA 85073

1-10-84

*bjo*

## NOTICE TO MINING CLAIMANTS

Clearl D. Killgore

Your annual filing of an Affidavit of Assessment Work or Notice of Intention to Hold received in this office did not contain all of the correct Bureau of Land Management Serial Numbers assigned to each claim.

Below are the names of the claims, serial numbers erroneously listed on the affidavit and the correct serial numbers according to our records:

<u>Name of Claim(s)</u>	<u>Incorrect Serial Number(s)</u>	<u>Correct Serial Number(s)</u>
Golden Green Placer	AMC 86053	AMC 86033

The Regulations under 43 CFR Subpart 3833 state: "Citing the Serial Number shall comply with the requirement in the Act to file an additional description of the claim."

To receive proper credit in the future, in addition to naming each claim on the affidavit, always include the correct Serial Numbers assigned to each of the mining claims, mill or tunnel sites.

Sincerely,

Mario L. Lopez  
Chief, Branch of Lands and Minerals  
Operations

86033  
A MC 86033  
A MC 76175  
(943-bgw)

(602) 261-4183

June 3, 1983

Mr. Paul L. Rodriguez  
2116 Center  
Garden City, KS 67846

Dear Mr. Rodriguez:

On October 17, 1979 William H. Coplen filed a location notice for the Golden Green placer mining claim situated in Sections 1 and 2 of T. 15 S., R. 2 E., GSR Mer., Arizona. Said notice was assigned Serial Number A MC 76175. The same information was filed by you on October 22, 1979, and was assigned Serial Number A MC 86033.

Our office received a letter April 6, 1983 from William Coplen stating that the Golden Green placer mining claim had been sold to you. Thus, we are closing case file A MC 76175. All correspondence on said mining claim should now reference to A MC 86033.

As a matter of information, case file A MC 86033 contains affidavits of labor through 1982 for the Golden Green placer mining claim.

If you have any questions please feel free to call our Mining Claims Section at the number listed above.

Sincerely,

/s/ Mario L. Lopez

Mario L. Lopez  
Chief, Branch of Lands and  
Minerals Operations

BGW:6/03/83

April 5, 1983

This is to notify you that  
the Golden Green Mine, located at  
Quinton, on the Papago Res. has  
been sold to Mr. Paul Rodriguez  
2116 Center, Garden City, Kans, 67846.  
This was done Aug. 17, 1979.

This is a 160 acre Placer Claim  
recorded in Book 766 Pg 423, in  
Tucson, Pima Co.

Am enclosing receipt copy of  
application. Receipt No. 959256

Wm. H. Copley  
P.O. Box 92  
Arivaca, Ariz  
85601

Wm. H. Copley

updated  
4-14-83  
JF

RECEIVED  
B.L.M. AZ STATE OFFICE

APR 6 1983

07.45 A.M.  
PHOENIX, ARIZONA

**NOTICE!!**

**These documents have been scanned!**

**Do not place un-scanned documents beneath this notice!**

**Do not remove this notice from this file!**

GPO Jacket No. 560-102  
Print Order 61549  
Rise Business Services, LLC  
Job=AZ15 9/11/2019



Box Number= AZ15237



Claim Begin-End: AMC086033-AMC086033

**3 Transfers**



AZ15237-3

AMC085037-AMC087712

F. ANN RODRIGUEZ, RECORDER  
RECORDED BY: KLK  
DEPUTY RECORDER  
0681 R00C  
W  
CCCC INC  
HC 2 BOX 100  
SELLS AZ 85634



DOCKET: 10637  
PAGE: 569  
OF PAGES: 3  
SEQUENCE: 97155652  
09/24/97  
QCDEED 13:32:00  
MAIL  
AMOUNT PAID \$ 10.00

City/State/Zip Code: Sells, AZ, 85634

Space above this line for Recorder's use

### QUITCLAIM DEED A-6

KNOW ALL MEN BY THESE PRESENTS:

That I (we), Jack Otani  
the undersigned, for the consideration of ~~Ten Dollars (\$10.00)~~ and other valuable considerations, do hereby release, remise, and forever quitclaim unto Clear Creek Construction Co., Inc.  
*\* See attached one page*

all right, title and interest in that certain Property situated in Pima County,  
State of Arizona, and described as follows:

*Twenty percent (20%) interest, or ownership in the Golden Green Placer Claim, Pima County Records Book 766, Page 468, Dated October 23, 1954, Numbered 46650. Recorded with B.L.M., AMC Number 86033 Township 15 S, Range 2 E, Sections 1 & 2, 1W 1/2 2E 1/2, Mine District QUIJOTOA, Pima County AZ.*

Also recorded with B.L.M., A.M.C. Number 86033

IN WITNESS WHEREOF, I (we) have hereunto set my (our) hand(s) and seal this 24<sup>th</sup> day of Sept 19 97.

JACK OTANI  
Print Name of Releasor

Jack Otani  
Signature of Releasor

Print Name of Releasor

Signature of Releasor

Print Name of Witness (if required by State Laws)

Signature of Witness (if required by State Laws)

Print Name of Witness (if required by State Laws)

Signature of Witness (if required by State Laws)

RECEIVED  
OCT 1 12 25 PM '97

3

State of ARIZONA )  
County of PIMA ) ss.


**ACKNOWLEDGMENT**

On this 24th day of September, 19 97, before me, the undersigned Notary Public, personally appeared JACK OTANI

known to me to be the individual(s) who executed the foregoing instrument and acknowledged the same to be his(her)(their) free act and deed.

My Commission Expires: 6/30/1998

*Angeline D. Lopez*  
Notary Public




10637 570



This interest was mistakenly granted to Jack Otani,  
it was supposed to be granted to Clear Creek Construction Co., Inc.;  
Therefore Jack Otani is granting this interest to  
Clear Creek Construction Co., Inc.

RECEIVED  
BLM AZ STATE OFFICE  
OCT 1 12 25 PM '97  
PHOENIX, ARIZONA



175 73901

UNITED STATES  
DEPARTMENT OF THE INTERIOR  
BUREAU OF LAND MANAGEMENT

RECEIPT AND ACCOUNTING ADVICE

NO. 2373131 04

TC/AZ

10/01/97

Subject: TRANSFER OF INTEREST - 2

2 1 12

10.00

Applicant:

GOLDEN GREEN PLACER MINING  
HC 2 BOX 100  
SELLS AZ 85634

CK 1173

Remitter: 520 361-2310

Assignor:

LEASE MANAGEMENT DATA  NEW  UPDATE  PAYMENT

ORIGINAL SERIAL NO.	ASG.	TYPE	ST.	CTY.	FUND SYMBOL	ACRES/UNITS	RATE
AMC 86033							

AMOUNT	ANV. DATE	EXP. DATE	BILL CYC.	S/C	DISTRICT	NEXT BILL	MISC. DATA	U of M	ACTUAL UNITS

ASSIGNMENT SERIAL NO.	ASG.	TYPE	ST.	CTY.	FUND SYMBOL	ACRES/UNITS	RATE

AMOUNT	ANV. DATE	EXP. DATE	BILL CYC.	S/C	DISTRICT	NEXT BILL	MISC. DATA	U of M	ACTUAL UNITS

APPLY REMITTANCE

ACTION	FUND SYMBOL	CTY.	AMOUNT
FILING FEE			
RENTAL			
UNEARNED			
REFUND			
TOTAL			
AMOUNT DUE			

Remarks:

BY:

DATE:

FOR MMS USE ONLY

<input type="checkbox"/> Lease in Escrow?	Of Interest? Operating Rights? Operator Bond Filed?	BILLEE	FOREST REFUGE
<input type="checkbox"/> KGS?		NUMBER	
<input type="checkbox"/> Auto Escalates?		OCS SECTION	
<input type="checkbox"/> Auto Renew?		CODE	

F. ANN RODRIGUEZ, RECORDER  
RECORDED BY: KLK  
DEPUTY RECORDER  
0681 R00C



PACKET: 10637  
PAGE: 566  
NO. OF PAGES: 2  
SEQUENCE: 97155650  
09/24/97  
QCDEED 13:32:00

W  
GOLDEN GREEN PLACER MINING  
HC 2 BOX 100

SELLS AZ 85634

MAIL  
AMOUNT PAID \$ 10.00

Notice: This is a legally binding document. Consult your attorney if you do not understand any part of it.

**QUITCLAIM DEED A-6**

86033

THIS QUITCLAIM DEED, is made on the 22 day of July, 19 96,  
by and between, Otto & Anna Timmer ("First Party")  
whose residence and/or mailing address is 2348 Squaw Creek Road, Lander, WY. 82520  
and Jack Otani ("Second Party")  
whose residence and/or mailing address is HCR Box 840A, Sells, AZ. 85634

In consideration for the sum of Ten (\$10.00 only) DOLLARS  
(\$ 10.00 ) paid by the Second Party, the First Party does hereby remise, release and forever quitclaim to the  
Second Party any right, title, interest and claim which the First Party has in and to the following described real  
property, together with any improvements thereon:

**Description of Property (including any improvements)**

Twenty percent (20%) interest, or ownership in The Golden Green Placer  
Claim, Pima County Records Book 766, Page 468, Dated October 23, 1954,  
Numbered 46650. Recorded with B.L.M., A.M.C. Number 86033 Township 15S,  
Range 2E, Sections 1 & 2, 1W $\frac{1}{2}$  2E $\frac{1}{2}$ , Mine District QUIJOTOA, Pima County Az.

Also recorded with B.L.M., A.M.C. Number 86033

Add release of Dower, Curtesy or other Spousal Rights, if applicable:

RECEIVED  
PIMA COUNTY RECORDER'S OFFICE  
PHOENIX, ARIZONA  
OCT 1 12 25 PM '97

TO HAVE AND TO HOLD the above described property unto the Second Party, and the Second Party's  
executors, administrators, successors and assigns forever.

It is understood that this conveyance is made without covenants or warranties of any kind, either express or implied.

IN WITNESS WHEREOF, the First Party has signed and sealed this Quitclaim Deed on the above date.

Witnesses:

First Party

\_\_\_\_\_

Carolyn K. Haddenham (L.S.)  
Ephraim Otto C. Timmer  
Second Party

\_\_\_\_\_

\_\_\_\_\_ (L.S.)

ENTERED IN COMPUTER

11/9/98 [Signature]



STATE OF Wyoming )  
COUNTY OF Fremont ) SS:


On 7-22-96 before me, (date)

Sara Jane McWain  
Carolyn K. Haddenham  
(name and title of officer taking Acknowledgement)

, personally appeared Carolyn K. Haddenham

(name(s) of person(s) signing instrument)

personally known to me (or proved to me on the basis of satisfactory evidence) to be the person(s) whose name(s) is/are subscribed to the within instrument and acknowledged to me that he/she/they executed the same in his/her/their authorized capacity(ies), and that by his/her/their signature(s) on the instrument the person(s), or the entity upon behalf of which the person(s) acted, executed the instrument.



WITNESS my hand and official seal.


Sara Jane McWain  
Signature

Read the instructions and other important information on the package. When using this form you will be acting as your own attorney since Rediform, its advisors and retailers do not render legal advice or services. Rediform, its advisors and retailers assume no liability for loss or damage resulting from the use of this form.

REDIFORM 10298

QUITCLAIM DEED

Dated:



UNITED STATES  
DEPARTMENT OF THE INTERIOR  
BUREAU OF LAND MANAGEMENT

RECEIPT AND ACCOUNTING ADVICE

NO. 2373131 04

TC/AZ 10/01/97

Subject: TRANSFER OF INTEREST - 2

2 1 12

10.00

Applicant:

GOLDEN GREEN PLACER MINING  
HC 2 BOX 100  
SELLS AZ 85634

Remitter: CK 1173  
520 361-2310

336420  
3

Assignor:

LEASE MANAGEMENT DATA  NEW  UPDATE  PAYMENT

ORIGINAL SERIAL NO.	ASG.	TYPE	ST.	CTY.	FUND SYMBOL	ACRES/UNITS	RATE
AMC 86033							

AMOUNT	ANV. DATE	EXP. DATE	BILL CYC.	S/C	DISTRICT	NEXT BILL	MISC. DATA	U of M	ACTUAL UNITS

ASSIGNMENT SERIAL NO.	ASG.	TYPE	ST.	CTY.	FUND SYMBOL	ACRES/UNITS	RATE

AMOUNT	ANV. DATE	EXP. DATE	BILL CYC.	S/C	DISTRICT	NEXT BILL	MISC. DATA	U of M	ACTUAL UNITS

APPLY REMITTANCE			
ACTION	FUND SYMBOL	CTY.	AMOUNT
FILING FEE			
RENTAL			
UNEARNED			
REFUND			
TOTAL			
AMOUNT DUE			

Remarks:

BY: \_\_\_\_\_ DATE: \_\_\_\_\_

Lease in Escrow?  
 KGS? Of Interest?  
 Auto Escalates? Operating Rights?  
 Auto Renew? Operator  
 Bond Filed?

**FOR MMS USE ONLY**

BILLEE NUMBER	FOREST REFUGE
OCS SECTION CODE	

(Mr.) Kay Otani  
Golden Green Placer Mining  
HCR Box 840-A  
Sells, AZ 85634  
(602) 361-2310

29 December 1991

re: AMC #86033

Attn. Barbara  
Public Room

Attn. Mining  
P.O. Box 16563  
Phoenix, AZ 85011

9:00 A.M.  
PHOENIX, ARIZONA

JAN 2 '92

RECEIVED  
BLM, AZ STATE OFFICE

Dear Barbara and Mining File Clerk,

This letter will serve two purposes: 1) it will serve to confirm my telephone conversation of Monday, 23 December 1991, with Barbara of the Public Room, and 2) it will serve to convey our quit-claims to the Mining section to be included in our file. The copy sent to the Mining section contains the quit-claims and related items, the copy sent to Barbara contains only a copy of this letter for her use.

In the Mining section copy, please find enclosed a copy each of two mining claim deeds, an SASE and a check for \$10 plus 13¢/page for copying. Please file them along with this letter and send the originals back to us in the SASE.

As per agreement with Barbara on 23 December 1991, this letter will confirm my conversation with her. She was most helpful and especially kind and understanding. She told me that the only (emphasis mine) fee needed by the BLM to keep the claim from jeopardy is the \$5 filing fee accompanying the annual Affidavit of Labor. No other fee is required to maintain the claim.


Barbara further informed me that our file was up to date except for the filing of the claim deed from Sithens Mining to the partners of Golden Green, and the claim deed from one of the partners who was bought out. She told me not to worry, that the filing of the claim deeds did not jeopardize the claim, but that I should file them as soon as possible. She told me that there was a \$5 filing fee for each deed and that I could include an SASE and 13¢/page for copying if I wanted the deeds back with the BLM stamp on them. She told me that for future reference, I should file anything that I file with the county with the BLM as

well.

Barbara helped me immensely and set my mind at rest. In addition to confirming our conversation, I would like to thank her again in writing.

Thank you.

Most sincerely,



(Mr.) Kay Otani

9:00 A.M.  
PHOENIX, ARIZONA

JAN 2 '92

RECEIVED  
BLM, AZ STATE OFFICE

cc: Barbara, Public Room; Mining section

enc in Mining section copy: claim deeds, check, SASE

UNITED STATES  
DEPARTMENT OF THE INTERIOR  
BUREAU OF LAND MANAGEMENT

RECEIPT AND ACCOUNTING ADVICE

NO. 1731513

RS/AZ

01703792

04

Subject: TRANSFER OF INTEREST (2)

2 32 12

10.00

Applicant:  
KAY OTANI  
GOLDEN GREEN PLACER MINING  
HCR BOX 840-A  
BELLS, AZ 85634

Remitter: SAME - CHECK #2339  
3119 1/2 KELTON AVE.  
LOS ANGELES, CA 90034  
310-475-9566

Assignor:

LEASE MANAGEMENT DATA  NEW  UPDATE  PAYMENT

ORIGINAL SERIAL NO.	ASG.	TYPE	ST.	CTY.	FUND SYMBOL	ACRES/UNITS	RATE
AMC 86033							

AMOUNT	ANV. DATE	EXP. DATE	BILL CYC.	S/C	DISTRICT	NEXT BILL	MISC. DATA	U of M	ACTUAL UNITS

ASSIGNMENT SERIAL NO.	ASG.	TYPE	ST.	CTY.	FUND SYMBOL	ACRES/UNITS	RATE

AMOUNT	ANV. DATE	EXP. DATE	BILL CYC.	S/C	DISTRICT	NEXT BILL	MISC. DATA	U of M	ACTUAL UNITS

APPLY REMITTANCE

ACTION	FUND SYMBOL	CTY.	AMOUNT
FILING FEE			
RENTAL			
UNEARNED			
REFUND			
TOTAL			
AMOUNT DUE			

Remarks:

BY:

DATE:

- Lease in Escrow?
- KGS?
- Auto Escalates?
- Auto Renew?

Of Interest?  
Operating Rights?  
Operator  
Bond Filed?

FOR MMS USE ONLY

BILLEE NUMBER	FOREST REFUGE
OCS SECTION	
CODE	



ORDER BY: CEO  
DEPUTY RECORDER  
8005 RD18



PAGE: 788  
IF PAGES: 2  
REFERENCE: 91077944  
06/26/91  
13:03:00

W. SCOTT DONALDSON

301 W INDIAN SCHOOL RD #102  
PHOENIX AZ 85013

DEED  
MAIL TOTAL \$ 9.00

W. SCOTT DONALDSON, P.C.  
301 W. Indian School Rd. #102  
Phoenix, Arizona 85013-3214

86033  
EP  
70

**DEED TO UNPATENTED MINING CLAIM**

For valuable consideration, the receipt and sufficiency of which is hereby acknowledged, **S. Douglas Sithens** (as the sole and exclusive owner of the unpatented mining claim referenced herein and as the sole and exclusive stockholder of **Sithens Mining Company**, an Arizona Corporation, at the time of said corporation's revocation on September 10, 1991) sells, transfers and conveys all his right, title or interest in the Golden Green unpatented mining claim, located in Sections 1 and 2, Township 15 South, Range 2 East, Gila & Salt River Baseline & Meridian, Pima County, State of Arizona, the location notice of which is recorded at Book 766, Page 488, Pima County Recorder's Office, and at **A.M.C. #86033**, Arizona State Office, Bureau of Land Management, to the following entities in the referenced percentages:

- Clear Creek Construction Co., Inc.** 50%
- Thomas L. Brice** 20%
- Randy Otani** 20%
- Kenji Otani** 10%

Dated this 17<sup>th</sup> day of June, 1991.

*S. Douglas Sithens*  
S. Douglas Sithens

RECEIVED  
DLH, AZ STATE OFFICE  
JUL 2 1991  
9:00 AM  
PHOENIX, ARIZONA

This deed exempt under (A.R.S. 42-1614) A.6

ENTERED IN COMPUTER

9068 782

1-21-92  
EP

STATE OF *New Jersey* ss.  
County of *Bergen*

SWORN TO before me and subscribed in my presence by S. Douglas  
Sickens this *17th* day of *June*, 1991.

In witness whereof I hereunto set my hand and official seal.

*Frances L. Raymond*  
Notary Public

My commission expires:  
FRANCES L. RAYMOND  
NOTARY PUBLIC OF NEW JERSEY  
MY COMMISSION EXPIRES MAY 27, 1992

9:00 AM  
PHOENIX, ARIZONA

JUN 2 1992

RECEIVED  
BLM, AZ STATE OFFICE

STATE OF ARIZONA, } I hereby certify that the within instrument was filed and recorded  
 County of \_\_\_\_\_ } ss. \_\_\_\_\_, 19\_\_\_\_, at \_\_\_\_\_ M.  
 In Docket No. \_\_\_\_\_, Page \_\_\_\_\_, at the request of \_\_\_\_\_  
 When recorded mail to: \_\_\_\_\_  
 Otto & Anna Timmer  
 2348 Squaw Creek Road  
 Lander, Wyoming 82520  
 Witness my hand and official seal.  
 \_\_\_\_\_ County Recorder  
 By \_\_\_\_\_ Deputy Recorder  
 Fee No.: \_\_\_\_\_  
 Indexed: \_\_\_\_\_  
 Compared: \_\_\_\_\_  
 Photostated: \_\_\_\_\_  
 Fee: \$ \_\_\_\_\_  
 I.R.S.: \$ \_\_\_\_\_

## Quit-Claim Deed

For the consideration of Ten Dollars, and other valuable considerations, I ~~XXXX~~ **Thomas L. Brice**  
 hereby quit-claim to **Otto and Anna Timmer** having an address of **2348 Squawcreek Road, Lander, Wyoming 82520**  
 all right, title, or interest in the following real property situated in Pima County, Arizona:

**Twenty percent (20%) interest, or ownership** in The Golden Green Placer Claim, Pima County Records Book 766, Page 468, Dated: October 23, 1954 numbered 46650 Recorded with B.L.M., A.M.C. Number 86033 Township 15S, Range 2E, Sec(s) 1W 2E 1/2, Mine District QUIJOTOA

Also recorded with B.L.M., **A.M.C. Number 86033**

This deed exempt under (A.R.S. 42-1614) A.6

RECEIVED  
 B.L.M. AZ STATE OFFICE  
 Jan 2 1992  
 9:00 AM  
 PHOENIX, ARIZONA

ENTERED IN COMPUTER


1-21-92 by

Dated this 20<sup>th</sup> day of JUNE, 1991

Thomas L. Brice

STATE OF ARIZONA }  
 County of PINAL } ss.

This instrument was acknowledged before me this 20<sup>th</sup> day of JUNE



My commission will expire \_\_\_\_\_ My Commission Expires Aug. 15, 1993

Joyce F. Davis

86033

STATE OF ARIZONA, } I hereby certify that the within instrument was filed  
 County of \_\_\_\_\_ } SS. and recorded \_\_\_\_\_, 19\_\_\_\_, at \_\_\_\_ M.  
 In Docket No. \_\_\_\_\_, Page \_\_\_\_\_  
 at the request of \_\_\_\_\_

When recorded mail to:  
 THOMAS L. BRICE  
 HCR BOX 840  
 SELLS, AZ. 85634

Witness my hand and official seal.  
 \_\_\_\_\_ County Recorder  
 By \_\_\_\_\_ Deputy Recorder

Fee No.: 86033  
 Fee: \$ \_\_\_\_\_

### QUIT-CLAIM DEED

For the consideration of Ten Dollars, and other valuable considerations, I or we,

A-6

hereby quit-claim to SITHENS MINING COMPANY

all right, title, or interest in the following real property situated in PIMA  
 County, State of Arizona:

THE GOLDEN GREEN PLACER CLAIM, FULLY DESCRIBED IN THE  
 PIMA COUNTY RECORDS, BOOK 766, PAGE 468, UNDER DATE  
 OCTOBER 23, 1954 AND NUMBERED 46650.

ALSO RECORDED WITH B.L.M., A.M.C. NUMBER 86033.

SEE EXHIBIT A -- ATTACHED

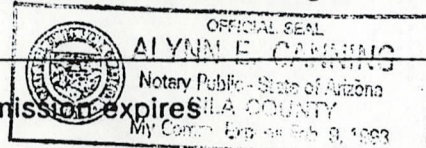
ENTERED IN COMPUTER  
 4-12-90 yr

Date Jan. 19, 1990

STATE OF ARIZONA }  
 County of Gila } SS.

Charles D. Killgore  
January 19, 1990

This instrument was acknowledged before me this 19<sup>th</sup> day of Jan, 1990, by



Charles D. Killgore  
Alynne E. Carrington  
 Notary Public

My commission expires \_\_\_\_\_

8758 1058

MIKE BOYD, RECORDER  
PIMA COUNTY, ARIZONA  
CERTIFICATE OF RECORDING

04/03/90  
11:05:00

W  
THOMAS L BRICE  
HCR BOX 840

SELLS	AZ 85634	3 PAGES	AT		\$	5.00
		CONVERSION FEE				3.00
		0 AFFIDAVIT	AT	2.00 EACH		.00
		10 COPIES	AT	1.00 EACH		10.00
		1 POSTAGE	AT	1.00 EACH		1.00
		0 SEARCHES	AT	10.00 EACH		.00

NO. OF PAGES: 003  
SEQUENCE: 90039544  
DOCKET: 08758 PAGE: 1057

RECORDING TYPE: QUIT CLAIM DEED  
GRANTOR: KILLGORE CLEARL D  
GRANTEE: SITHENS MINING CO

TOTAL 19.00

CEO AMOUNT PAID \$ 19.00  
DEPUTY RECORDER 2005 APC2 AMOUNT DUE \$ .00

MAIL

---

THE ABOVE SPACE FOR RECORDERS USE ONLY  
TO BE RECORDED AS PART OF DOCUMENT

DO NOT DETACH CERTIFICATE FROM DOCUMENT

8758 1057

Exhibit 11

ABSTRACT OF THE GOLDEN GREEN PLACER CLAIM  
 DOCUMENTS AS FOUND RECORDED WITH THE PIMA COUNTY RECORDER, DATE: 9-19-1989  
 AND THE ARIZONA STATE OFFICE OF THE BUREAU OF LAND MANAGEMENT, DATE: 9-18-1989  
 LOCATED IN SECTIONS 1 & 2 TOWNSHIP 15 SOUTH-RANGE 2 EAST  
 PIMA COUNTY, ARIZONA

CLAIM NAME	BLM AMC NO.	LOCATOR	LOCATION DATE	COUNTY BOOK/PAGE	COUNTY RECORDING DATE	BLM RECORDING DATE
GOLDEN GREEN PLACER	86033	WILLIAM COPLEN	15 OCT. 1954	776/468	23 OCT. 1954	22 OCT. 1979
		PATSY COPLEN				
		JEAN COPLEN				
		MARION COPLEN				
		WILMA COPLEN				
		RUTH MARTIN				
		ALBERT MARTIN				
ROBERT COPLEN						

QUIT-CLAIM DEED GRANTOR: ROBERT COPLEN RECORDED : PIMA COUNTY RECORDER  
 GRANTEE: WILLIAM H. COPLEN BOOK/PAGE: 1169/ 508 & 609  
 DATED : 26 AUG. 1957

QUIT-CLAIM DEED GRANTOR: ALBERT & RUTH MARTIN RECORDED : PIMA COUNTY RECORDER  
 GRANTEE: WILLIAM H. COPLEN BOOK/PAGE: 1157/ 510 & 511  
 DATED : 26 AUG. 1957

QUIT-CLAIM DEED GRANTOR: WILMA COPLEN RECORDED : PIMA COUNTY RECORDER  
 PATSY COPLEN BOOK/PAGE: 1683/ 137 & 138  
 MARION COPLEN DATED : 7 JAN. 1958  
 GRANTEE: WILLIAM H. COPLEN

QUIT-CLAIM DEED GRANTOR: JEAN COPLEN RECORDED : PIMA COUNTY RECORDER  
 GRANTEE: WILLIAM H. COPLEN BOOK/PAGE: 1683/ 135 & 136  
 DATED : 7 JAN. 1958

Warrant Deed Grantor: William H. Coplen Recorded: Pima County  
 Grantee: Paul L. Rodriguez Recorder  
 Book/Page 6114/ 742 & 743  
 Dated: 17 Sept. 1979  
 Date: 22 Oct. 1979

Quit Claim Deed Grantor: Paul L. Rodriguez Recorded: Pima County  
 Grantee: Clearl D. Killgore Docket: 085658 Pg. 1173  
 Dated: 6 Nov. 1989

8758 1059

~~8658-1174A~~

UNITED STATES  
DEPARTMENT OF THE INTERIOR  
BUREAU OF LAND MANAGEMENT

RECEIPT AND ACCOUNTING ADVICE

NO. 1681574 04

VR/AZ 04/09/90

Subject: QUIT CLAIM DEED (1)

1 1 12

5.00

Applicant:  
  
SITHENS MINING CO  
HCR BOX 840  
SELLS, AZ 85634

Remitter: SAME ADDRESS - CASH

Assignor:

LEASE MANAGEMENT DATA  NEW  UPDATE  PAYMENT

ORIGINAL SERIAL NO.	ASG.	TYPE	ST.	CTY.	FUND SYMBOL	ACRES/UNITS	RATE
AMC 86033							

AMOUNT	ANV. DATE	EXP. DATE	BILL CYC.	S/C	DISTRICT	NEXT BILL	MISC. DATA	U of M	ACTUAL UNITS

ASSIGNMENT SERIAL NO.	ASG.	TYPE	ST.	CTY.	FUND SYMBOL	ACRES/UNITS	RATE

AMOUNT	ANV. DATE	EXP. DATE	BILL CYC.	S/C	DISTRICT	NEXT BILL	MISC. DATA	U of M	ACTUAL UNITS

APPLY REMITTANCE			
ACTION	FUND SYMBOL	CTY.	AMOUNT
FILING FEE			
RENTAL			
UNEARNED			
REFUND			
TOTAL			
AMOUNT DUE			

Remarks:

BY: \_\_\_\_\_ DATE: \_\_\_\_\_

Lease in Escrow?  
 KGS? Of Interest?  
 Auto Escalates? Operating Rights?  
 Auto Renew? Operator  
 Bond Filed?

**FOR MMS USE ONLY**

BILLEE	FOREST REFUGE
NUMBER	
OCS SECTION	
CODE	

RECEIVED  
B.L.M. AZ STATE OFFICE  
1990 JAN 19 PM 3:22  
PHOENIX, ARIZONA

MIKE BOYD, RECORDER  
PIMA COUNTY, ARIZONA  
CERTIFICATE OF RECORDING

11/06/89  
11:48:00

W  
CLEARL D KILLGORE  
HCR BOX 840

SELLS	AZ 85634	2 PAGES	AT	\$	5.00
		CONVERSION FEE			3.00
		0 AFFIDAVIT	AT 2.00 EACH		.00
		5 COPIES	AT 1.00 EACH		5.00
		1 POSTAGE	AT 1.00 EACH		1.00
		0 SEARCHES	AT 10.00 EACH		.00

NO. OF PAGES: 002  
SEQUENCE: 89138499  
DOCKET: 08658 PAGE: 1173

RECORDING TYPE: QUIT CLAIM DEED  
GRANTOR: RODRIGUEZ PAUL L  
GRANTEE: KILLGORE CLEARL D

TOTAL 14.00

CEO	AMOUNT PAID \$	14.00
DEPUTY RECORDER	2005 REC4 AMOUNT DUE \$	.00

MAIL

THE ABOVE SPACE FOR RECORDERS USE ONLY  
TO BE RECORDED AS PART OF DOCUMENT

DO NOT DETACH CERTIFICATE FROM DOCUMENT

INFO.  
241-5547  
5552

370747  
3RD CLERK

8658 1173



86033  
cb  
ly

STATE OF \_\_\_\_\_ )  
COUNTY OF \_\_\_\_\_ ) ss.  
Witness my hand and Official Seal.  
\_\_\_\_\_  
Indexed Paged Blotted

I hereby certify that the within instrument was  
filed for record in \_\_\_\_\_ County,  
State of \_\_\_\_\_  
\_\_\_\_\_  
County Recorder

No. \_\_\_\_\_  
Book \_\_\_\_\_ Page \_\_\_\_\_  
Date: \_\_\_\_\_  
Request of: \_\_\_\_\_

By \_\_\_\_\_ Deputy \_\_\_\_\_ Fee: \_\_\_\_\_

When recorded, mail to: CLEARL D. Killgore HCA Box 840 SELLS, AZ. 85634

A-6

### QUITCLAIM DEED

KNOW ALL MEN BY THESE PRESENTS:

That I (we), Paul L. Rodriguez  
the undersigned, for the consideration of Ten Dollars, and other valuable considerations, do hereby release, remise,  
and forever quitclaim unto Clearl D. Killgore AMARRIED MAH S-S

all right, title and interest in that certain property situated in Pima County,  
State of Arizona, and described as follows:

The golden green placer claim, fully described in the Pima, County  
records book 766, page 468, under date October 23, 1954, and numbered 46650.  
Also recorded with BLM AMC number 86033-See exhibit A-attached.

1

RECEIVED  
D.L.M. AZ STATE OFFICE  
1990 JAN 19 PM 3:22  
PHOENIX, ARIZONA

ENTERED IN COMPUTER  
05-08-1

Dated: October 3, 1989

Paul L. Rodriguez  
RELEASEOR

\_\_\_\_\_  
RELEASEOR


### ACKNOWLEDGEMENT

STATE OF Kansas )  
COUNTY OF Jinney ) ss.

On this 3 day of November, 19 89, before me, the undersigned Notary  
Public, personally appeared Paul L. Rodriguez  
to me known to be the individuals(s) described in and who executed the foregoing instrument, and acknowledged  
that he (she) (they) executed the same as his (her) (their) free act and deed.

My Commission expires: May 23, 1993

Joan M. Trevarthen  
Notary Public



8658 1174

Exhibit A

RECEIVED  
B.L.M. AZ STATE OFFICE

1990 JAN 19 PM 3: 22

ABSTRACT OF THE GOLDEN GREEN PLACER CLAIM  
DOCUMENTS AS FOUND RECORDED WITH THE PIMA COUNTY RECORDER, DATE: 9-19-1989  
AND THE ARIZONA STATE OFFICE OF THE BUREAU OF LAND MANAGEMENT, DATE: 9-18-1989 PHOENIX, ARIZONA  
LOCATED IN SECTIONS 1 & 2 TOWNSHIP 15 SOUTH-RANGE 2 EAST  
PIMA COUNTY, ARIZONA

CLAIM NAME	BLM AMC NO.	LOCATOR	LOCATION DATE	COUNTY BOOK/PAGE	COUNTY RECORDING DATE	BLM RECORDING DATE
GOLDEN GREEN PLACER	86033	WILLIAM COPLEN PATSY COPLEN / JEAN COPLEN / MARION COPLEN / WILMA COPLEN / RUTH MARTIN / ALBERT MARTIN / ROBERT COPLEN /	15 OCT. 1954	776/468	23 OCT. 1954	22 OCT. 1979

QUIT-CLAIM DEED GRANTOR: ROBERT COPLEN RECORDED : PIMA COUNTY RECORDER  
 GRANTEE: WILLIAM H. COPLEN BOOK/PAGE: 1169/ 508 & 609  
 DATED : 26 AUG. 1957

QUIT-CLAIM DEED GRANTOR: ALBERT & RUTH MARTIN RECORDED : PIMA COUNTY RECORDER  
 GRANTEE: WILLIAM H. COPLEN BOOK/PAGE: 1157/ 510 & 511  
 DATED : 26 AUG. 1957

QUIT-CLAIM DEED GRANTOR: WILMA COPLEN RECORDED : PIMA COUNTY RECORDER  
 PATSY COPLEN BOOK/PAGE: 1683/ 137 & 138  
 MARION COPLEN DATED : 7 JAN. 1958  
 GRANTEE: WILLIAM H. COPLEN

QUIT-CLAIM DEED GRANTOR: JEAN COPLEN RECORDED : PIMA COUNTY RECORDER  
 GRANTEE: WILLIAM H. COPLEN BOOK/PAGE: 1683/ 135 & 136  
 DATED : 7 JAN. 1958

WARRANT DEED GRANTOR: WILLIAM H. COPLEN RECORDED : PIMA COUNTY RECORDER RECORDED: BLM  
 GRANTEE: PAUL L. RODRIGUEZ BOOK/PAGE: 6114/ 742 & 743 DATE : 22 OCT 1979  
 DATED : 17 SEP 1979

UNITED STATES  
DEPARTMENT OF THE INTERIOR  
BUREAU OF LAND MANAGEMENT

RECEIPT AND ACCOUNTING ADVICE

NO. 1694311

Subject: QUIT CLAIM (1) SGM/AZ 01-19-90 1 24 12 500  
 Applicant: CLEARL D. KILLGORE  
 BOX 275  
 PAYSON, AZ 85547

Remitter: SAME - CASH

Assignor:

LEASE MANAGEMENT DATA									
<input type="checkbox"/> NEW <input type="checkbox"/> UPDATE <input type="checkbox"/> PAYMENT									
ORIGINAL SERIAL NO.	ASG.	TYPE	ST.	CTY.	FUND SYMBOL			ACRES/UNITS	RATE
AMC 86033		GOLDEN GREEN	PLACER						

AMOUNT	ANV. DATE	EXP. DATE	BILL CYC.	S/C	DISTRICT	NEXT BILL	MISC. DATA	U of M	ACTUAL UNITS

ASSIGNMENT SERIAL NO.	ASG.	TYPE	ST.	CTY.	FUND SYMBOL			ACRES/UNITS	RATE

AMOUNT	ANV. DATE	EXP. DATE	BILL CYC.	S/C	DISTRICT	NEXT BILL	MISC. DATA	U of M	ACTUAL UNITS

APPLY REMITTANCE			
ACTION	FUND SYMBOL	CTY.	AMOUNT
FILING FEE			
RENTAL			
UNEARNED			
REFUND			
TOTAL			
AMOUNT DUE			

Remarks:

BY: \_\_\_\_\_ DATE: \_\_\_\_\_

- Lease in Escrow?
- KGS?                      Of Interest?
- Auto Escalates?            Operating Rights?
- Auto Renew?                Operator
- Bond Filed?

FOR MMS USE ONLY		
BILLEE	FOREST REFUGE	
NUMBER		
OCS SECTION		
CODE		

STATE OF ARIZONA  
COUNTY OF PIMA

I hereby certify that the within instrument was filed for record in Pima County, State of Arizona

No. 110136

A MC-ma 86033

Book 6114 Page 742-743

Date: SEP 17 1979 - 11:22 AM

Request of: Hughes & Hupson, P.C.

Witness my hand and Official Seal

JDA MAE SMYTH  
County Recorder

Indexed	Page	Blotted



*Karen Fox*  
Deputy

Fee: 3.00

1521 N. Seventh St. Phoenix, Az 85006

WARRANTY DEED

For the consideration of Ten Dollars, and other valuable considerations, I, WILLIAM H. COPLEN

do hereby convey to PAUL L. ROBRIGUEZ

title to the following real property situated in Pima County, Arizona per Exhibit A attached hereto and made a part hereof.

I warrant that all assessment work on said mining claim has been paid and that all rentals due to the Papago Indian Agency are currently paid. The seller knows of no defects to the validity of said mining claim and said title is conveyed subject to the rules of the United States Government and Papago Indian Agency as represented by the Bureau of Indian Affairs.

DATED this 29 day of August, 1979.

*William H. Coplen*  
William H. Coplen  
*W H Coplen*

STATE OF ARIZONA )  
County of ) ss.

This instrument was acknowledged before me this 29 day of August, 1979.

*[Signature]*  
Notary Public



My Commission Expires:

3-16-83

RECEIVED  
B. L. M. AZ STATE OFFICE

OCT 22 1979

10:00 A.M.  
PHOENIX, ARIZONA

BOOK 6114 PAGE 742

**NOTICE!!**

**These documents have been scanned!**

**Do not place un-scanned documents beneath this notice!**

**Do not remove this notice from this file!**

GPO Jacket No. 560-102  
Print Order 61549  
Rise Business Services, LLC  
Job=AZ15 9/11/2019



Box Number= AZ15237



Claim Begin-End: AMC086033-AMC086033

**4 Annual Filings**



AZ15237-3

AMC085037-AMC087712

86033


Golden Green Placer Mining  
P.O. Box 3252  
Sells, AZ, 85634  
520-361-2310

July 16, 2020  
Bureau of Land Management  
Business & Support SVCS Div  
One N Central Ave Suite 800  
Phoenix, AZ, 85004-4427

Dear Sir or Madame,  
I am writing to pay the 2021 mining claim rental fee, for the claim named Golden Green Placer Mining Claim, AMC# 86033. It is owned by Golden Green Placer Mining Ptr., P.O. Box 3252, Sells, AZ, 85634.

Please find enclosed a check for the amount of \$1320.50. The \$.50 is for copying charges. Also enclosed is a self addressed stamped envelope. Please return two copies of this letter, after it has been stamped received, along with the receipt. Thank you.

Sincerely,



Kenji Otani, Ptr.

ENTERED  
AUG 24 2020  
BY: \_\_\_\_\_

# 4779778

RECEIVED  
BLM AZ STATE OFFICE  
2020 AUG 12 A 8:11  
PHOENIX, ARIZONA

**United States Department of the Interior**

**Bureau of Land Management**  
 DIV OF LANDS, MINRLS & ENERGY  
 ONE N CENTRAL AVE  
 PHOENIX, AZ 85004 -4427  
 Phone: 602-417-9200

Receipt

No: 4779778

<b>Transaction #:</b> 4906751	
<b>Date of Transaction:</b> 08/12/2020	
<b>CUSTOMER:</b>	
KENJI OTANI 15 FABRIZIO ST HELPER,UT 84526-1407 US	

LINE #	QTY	DESCRIPTION	REMARKS	UNIT PRICE	TOTAL
1	1.00	LOCATABLE MINERALS / MINING CLAIMS-NOT NEW-UNADJUD,ONE AUTH NO. ONLY / MINING CLAIM MONEY RECEIVED CASES: AMC86033/\$1320.00	MAINT	- n/a -	1320.00
2	1.00	IAC PRODUCTS / COPIES/PLOTTERS / PAPER COPIES (MTP) / STANDARD	MAINT	0.50	0.50
<b>TOTAL:</b>					<b>\$1,320.50</b>

PAYMENT INFORMATION			
1	AMOUNT:	1320.50	POSTMARKED: N/A
	TYPE:	CHECK	RECEIVED: 08/12/2020
	CHECK NO:	5497	
	NAME:	OTANI, KENJI 15 FABRIZIO ST HELPER UT 84526-1407 US	

REMARKS

This receipt was generated by the automated BLM Collections and Billing System and is a paper representation of a portion of the official electronic record contained therein.

K. Otani  
15 Fabrizio St  
Helper, UT, 84526

RECEIVED  
BLMAZ SENT OFFICE  
2020 AUG 12 A 8 11  
PHOENIX, ARIZONA

Bureau of Land Management  
Business & Support SVCS Div  
ONE CENTRAL AVE Suite 800  
Phoenix, AZ 85004-4427

PRONTO UT 846  
06 AUG 2020 PM 1 1



95004\$4427



86033

Golden Green Placer Mining  
P.O. Box 3252  
Sells, AZ, 85634  
520-361-2310

Aug. 5, 2019  
Bureau of Land Management  
Business & Support SVCS Div  
One N Central Ave Suite 800  
Phoenix, AZ, 85004-4427

Dear Sir or Madame,  
I am writing to pay the 2020 mining claim rental fee, for the claim named Golden Green Placer Mining Claim, AMC# 86033. It is owned by Golden Green Placer Mining Ptr., P.O. Box 3252, Sells, AZ, 85634.

Please find enclosed a check for the amount of \$1320.50. The \$.50 is for copying charges. Also enclosed is a self addressed stamped envelope. Please return two copies of this letter, after it has been stamped received, along with the receipt. Thank you.

Sincerely,



Kenji Otani, Ptr.

RECEIVED  
BLM AZ STATE OFFICE  
2019 AUG 13 A 8:11  
PHOENIX, ARIZONA



# 4532201

**United States Department of the Interior**  
**Bureau of Land Management**  
 DIV OF LANDS, MINRLS & ENERGY  
 ONE N CENTRAL AVE  
 PHOENIX, AZ 85004 -4427  
 Phone: 602-417-9200

Receipt	
No:	4532261

<b>Transaction #:</b> 4653130	
<b>Date of Transaction:</b> 08/14/2019	
<b>CUSTOMER:</b>	
KENJI OTANI 15 FABRIZIO ST HELPER,UT 84526-1407 US	

LINE #	QTY	DESCRIPTION	REMARKS	UNIT PRICE	TOTAL
1	1.00	LOCATABLE MINERALS / MINING CLAIMS- NOT NEW-UNADJUD,ONE AUTH NO. ONLY / MINING CLAIM MONEY RECEIVED <b>CASES: AMC86033/\$1320.00</b>	MAINT 2020/1	- n/a -	1320.00
2	1.00	IAC PRODUCTS / SERVICE/ADMIN CHARGES / MAILING COSTS / POSTAGE		0.50	0.50
<b>TOTAL:</b>					<b>\$1,320.50</b>

PAYMENT INFORMATION			
1	AMOUNT:	1320.50	POSTMARKED: N/A
	TYPE:	CHECK	RECEIVED: 08/13/2019
	CHECK NO:	5322	
	NAME:	OTANI, KENJI 15 FABRIZIO ST HELPER UT 84526-1407 US	

REMARKS

This receipt was generated by the automated BLM Collections and Billing System and is a paper representation of a portion of the official electronic record contained therein.

Amc 86033


Golden Green Placer Mining  
P.O. Box 3252  
Sells, AZ, 85634  
520-361-2310

June 26, 2018  
Bureau of Land Management  
Business & Support SVCS Div  
One N Central Ave Suite 800  
Phoenix, AZ, 85004-4427

Dear Sir or Madame,  
I am writing to pay the 2019 mining claim rental fee, for the claim named Golden Green Placer Mining Claim, AMC# 86033. It is owned by Golden Green Placer Mining Ptr., P.O. Box 3252, Sells, AZ, 85634.

Please find enclosed a check for the amount of \$1240.50. The \$.50 is for copying charges. Also enclosed is a self addressed stamped envelope. Please return two copies of this letter, after it has been stamped received, along with the receipt. Thank you.

Sincerely,



Kenji Otani, Ptr.

RECEIVED  
BLM AZ STATE OFFICE  
2018 JUL -6 P 2:53  
PHOENIX, ARIZONA

# 4208684

ENTERED  
JUL 12 2018  
BY: *pr*

Otani  
15 Fabrizio St  
Helper, UT, 84526

RECEIVED  
BLM AZ STATE OFFICE

2018 JUL -6 P 2:53

PHOENIX, ARIZONA

PROVO UT 846

02 JUL 2018 PM 1 L



Bureau of Land Management  
Business & Support SVCS Div  
One N. Central Ave, Suite 800  
Phoenix, AZ

85004-4427

850044427 0041



**United States Department of the Interior**

This receipt was generated by the automated BLM Collections and Billing System and is a paper representation of a portion of the official electronic record contained therein.

**Bureau of Land Management**  
**DIV OF LANDS, MINRLS & ENERGY**

ONE N CENTRAL AVE  
 PHOENIX, AZ 85004 -4427  
 Phone: 602-417-9200

No: 4208684

<b>Transaction #:</b> 4323673	
<b>Date of Transaction:</b> 07/10/2018	
CUSTOMER:	
	KENJI OTANI 15 FABRIZIO ST HELPER, UT 84526-1407 US

LINE #	QTY	DESCRIPTION	REMARKS	UNIT PRICE	TOTAL
1	1.00	LOCATABLE MINERALS / MINING CLAIMS- NOT NEW-UNADJUD, ONE AUTH NO. ONLY / MINING CLAIM MONEY RECEIVED <b>CASES: AMC86033/\$1240.00</b>	MAINT 2019/1	- n/a -	1240.00
2	1.00	IAC PRODUCTS / COPIES/PLOTTERS / COMPUTER PRINTED/GENERATED / PRINTED DATA-PAPER		0.50	0.50
<b>TOTAL:</b>					<b>\$1,240.50</b>

PAYMENT INFORMATION			
1	AMOUNT:	1240.50	POSTMARKED: N/A
	TYPE:	CHECK	RECEIVED: 07/06/2018
	CHECK NO:	5119	
	NAME:	OTANI, KENJI 15 FABRIZIO ST HELPER UT 84526-1407 US	

REMARKS

This receipt was generated by the automated BLM Collections and Billing System and is a paper representation of a portion of the official electronic record contained therein.

86033

Golden Green Placer Mining  
P.O. Box 3252  
Sells, AZ, 85634  
520-361-2310


June 12, 2017  
Bureau of Land Management  
Business & Support SVCS Div  
One N Central Ave Suite 800  
Phoenix, AZ, 85004-4427

RECEIVED  
2017 JUL 24 P 3:11  
PHOENIX, ARIZONA

Dear Sir or Madame,  
I am writing to pay the 2018 mining claim rental fee, for the claim named Golden Green Placer Mining Claim, AMC# 86033. It is owned by Golden Green Placer Mining Ptr., P.O. Box 3252, Sells, AZ, 85634.

Please find enclosed a check for the amount of \$1240.50. The \$.50 is for copying charges. Also enclosed is a self addressed stamped envelope. Please return two copies of this letter, after it has been stamped received, along with the receipt. Thank you.

Sincerely,

  
Kenji Otani, Ptr.


ENTERED  
JUL 27 2017  
BY: RAM

# 3905796

OTANI  
15 Favorizi St  
Helper, UT, 84526

PROVO UT 846

20 JUL 2017 PM 1 T



Bureau of LAND MANAGEMENT  
Business & Support SVCS Div  
ONE CENTRAL AVE, Suite 800  
Phoenix, AZ

85004-4427

PHOENIX, ARIZONA

2017 JUL 24 P 3:11

RECEIVED  
BLM AZ STATE OFFICE

85004\$4427



**United States Department of the Interior**  
**Bureau of Land Management**  
 DIV OF LANDS, MINRLS & ENERGY  
 ONE N CENTRAL AVE  
 PHOENIX, AZ 85004 -4427  
 Phone: 602-417-9200

Receipt

No: 3905796

<b>Transaction #:</b> 4015174	
<b>Date of Transaction:</b> 07/26/2017	
CUSTOMER:	
	KENJI OTANI 15 FABRIZIO ST HELPER,UT 84526-1407 US

LINE #	QTY	DESCRIPTION	REMARKS	UNIT PRICE	TOTAL
1	1.00	LOCATABLE MINERALS / MINING CLAIMS- NOT NEW-UNADJUD,ONE AUTH NO. ONLY / MINING CLAIM MONEY RECEIVED <b>CASES: AMC86033/\$1240.00</b>	MAINT 2018/1	- n/a -	1240.00
2	1.00	IAC PRODUCTS / SERVICE/ADMIN CHARGES / MAILING COSTS / POSTAGE		0.50	0.50
<b>TOTAL:</b>					<b>\$1,240.50</b>

PAYMENT INFORMATION					
1	AMOUNT:	1240.50	POSTMARKED:	07/20/2017	
	TYPE:	CHECK	RECEIVED:	07/24/2017	
	CHECK NO:	4955			
	NAME:	OTANI, KENJI 15 FABRIZIO ST HELPER UT 84526-1407 US			

REMARKS

This receipt was generated by the automated BLM Collections and Billing System and is a paper representation of a portion of the official electronic record contained therein.



Golden Green Placer Mining  
P.O. Box 3252  
Sells, AZ, 85634  
520-361-2310

86033


July 8, 2016  
Bureau of Land Management  
Business & Support SVCS Div  
One N Central Ave Suite 800  
Phoenix, AZ, 85004-4427

RECEIVED  
BLM A...  
2016 JUL 14 P 3:05  
PHOENIX, ARIZONA

Dear Sir or Madame,  
I am writing to pay the 2017 mining claim rental fee, for the claim named Golden Green Placer Mining Claim, AMC# 86033. It is owned by Golden Green Placer Mining Ptr., P.O. Box 3252, Sells, AZ, 85634.

Please find enclosed a check for the amount of \$1240.50. The \$.50 is for copying charges. Also enclosed is a self addressed stamped envelope. Please return two copies of this letter, after it has been stamped received, along with the receipt. Thank you.

Sincerely,



Kenji Otani, Ptr.

NO. OF CLAIMS 1  
AMOUNT \$1240.00  
RECEIPT NO. 36016795  
INIT. [Signature]

\*\* BLM-ASO\*\*

ENTERED  
JUL 18 2016  
BY: [Signature]

OTANI  
15 Fabrizio St  
Helper, UT, 84526



RECEIVED  
BLM AZ STATE OFFICE

2016 JUL 14 P 2:55

PHOENIX, ARIZONA

Bureau of Land Management  
Business & Support SVCS Div  
ONE CENTRAL AVE, Suite 800  
Phoenix, AZ

85004-4427

8500484427



**United States Department of the Interior**  
**Bureau of Land Management**  
 DIV OF LANDS, MINRLS & ENERGY  
 ONE N CENTRAL AVE  
 PHOENIX, AZ 85004 -4427  
 Phone: 602-417-9200

Receipt

No: 3606795

<b>Transaction #:</b> 3710258	
<b>Date of Transaction:</b> 07/15/2016	
CUSTOMER:	
GOLDEN GREEN PLACER MINING PO BOX 3252 SELLS,AZ 85634-3252 US	

LINE #	QTY	DESCRIPTION	REMARKS	UNIT PRICE	TOTAL
1	1.00	LOCATABLE MINERALS / MINING CLAIMS- NOT NEW-UNADJUD,ONE AUTH NO. ONLY / MINING CLAIM MONEY RECEIVED CASES: AMC86033/\$1240.00	MAINT FEE 2017 - 1	- n/a -	1240.00
2	1.00	IAC PRODUCTS / COPIES/PLOTTERS / CASEFILE/DOCUMENT COPIES / COPIES (B/W UP TO 11X17)		0.50	0.50
<b>TOTAL:</b>					<b>\$1,240.50</b>

PAYMENT INFORMATION			
1	AMOUNT:	1240.50	POSTMARKED: N/A
	TYPE:	CHECK	RECEIVED: 07/14/2016
	CHECK NO:	4762	
	NAME:	OTANI, KENJI 15 FABRIZIO ST HELPER UT 84526 US	

REMARKS

This receipt was generated by the automated BLM Collections and Billing System and is a paper representation of a portion of the official electronic record contained therein.

86033

Golden Green Placer Mining  
P.O. Box 3252  
Sells, AZ, 85634  
520-361-2310


June 10, 2015  
Bureau of Land Management  
Business & Support SVCS Div  
One N Central Ave Suite 800  
Phoenix, AZ, 85004-4427

Dear Sir or Madame,

I am writing to pay the 2016 mining claim rental fee, for the claim named Golden Green Placer Mining Claim, AMC# 86033. It is owned by Golden Green Placer Mining Ptr., P.O. Box 3252, Sells, AZ, 85634.

Please find enclosed a check for the amount of \$1240.50. The \$.50 is for copying charges. Also enclosed is a self addressed stamped envelope. Please return two copies of this letter, after it has been stamped received, along with the receipt. Thank you.

Sincerely,



Kenji Otani, Ptr.

RECEIVED  
BLM ASST. DIR. OFFICE  
2015 JUL -6 P 3:24  
PHOENIX, ARIZONA

ENTERED  
JUL 09 2015  
BY: R. Am

OTANI  
15 Fabrizio St  
Helper, UT, 84526

PROVO UT 846

01 JUL 2015 PM 2 T



RECEIVED  
EL PASO STATE OFFICE

2015 JUL -6 P 3:24

PHOENIX, ARIZONA

BUREAU OF LAND MANAGEMENT  
BUSINESS & SUPPORT SVCS DIV  
ONE CENTRAL AVE SUITE 800  
PHOENIX, AZ

85004-4427

8500494427



**United States Department of the Interior**  
**Bureau of Land Management**  
 LANDS/RECREATION & PLANNING  
 ONE N CENTRAL AVE  
 PHOENIX, AZ 85004 -2203  
 Phone: 602-417-9200

Receipt

No: 3336895

<b>Transaction #:</b> 3434445	
<b>Date of Transaction:</b> 07/07/2015	
<b>CUSTOMER:</b>	
KENJI OTANI 15 FABRIZIO ST HELPER,UT 84526-1407 US	

LINE #	QTY	DESCRIPTION	REMARKS	UNIT PRICE	TOTAL
1	1.00	LOCATABLE MINERALS / MINING CLAIMS- NOT NEW-UNADJUD,ONE AUTH NO. ONLY / MINING CLAIM MONEY RECEIVED <b>CASES: AMC86033/\$1240.00</b>	MAINT 2016/1	- n/a -	1240.00
2	1.00	IAC PRODUCTS / COPIES/PLOTTERS / CASEFILE/DOCUMENT COPIES / COPIES (B/W UP TO 11X17)		0.50	0.50
<b>TOTAL:</b>					<b>\$1,240.50</b>

PAYMENT INFORMATION					
1	AMOUNT:	1240.50	POSTMARKED:	07/01/2015	
	TYPE:	CHECK	RECEIVED:	07/06/2015	
	CHECK NO:	4608			
	NAME:	OTANI, KENJI 15 FABRIZIO ST HELPER UT 84526-1407 US			

REMARKS

This receipt was generated by the automated BLM Collections and Billing System and is a paper representation of a portion of the official electronic record contained therein.

ENTERED  
 JUL 09 2015  
 BY: Ryan

AMC 86033

Golden Green Placer Mining  
P.O. Box 3252  
Sells, AZ, 85634  
520-361-2310

August 1, 2014  
Bureau of Land Management  
Business & Support SVCS Div  
One N Central Ave Suite 800  
Phoenix, AZ, 85004-4427

Dear Sir or Madame,

It has come to my attention I have paid an insufficient amount, due to the change in the fee, for the Mining Claim Rental Fee. I am writing to correct this mistake and to complete payment for the 2015 mining claim rental fee, for the claim named Golden Green Placer Mining Claim, AMC# 86033. It is owned by Golden Green Placer Mining Ptr., P.O. Box 3252, Sells, AZ, 85634.

Please find enclosed a check in the amount of \$120.50, the balance of the \$1240.00; I had previously paid \$1120.00. The \$.50 is for copying charges. Also enclosed is a self addressed stamped envelope. Please return two copies of this letter, after it has been stamped received, along with the receipt. Thank you.

Sincerely,



Kenji Otani, Ptr.

RECEIVED  
BLM AZ STATE OFFICE  
2014 AUG 11 PM 2:29  
PHOENIX, ARIZONA

NO. OF CLAIMS 1  
AMOUNT \$120.50  
RECEIPT NO. 3079127  
INIT. [Signature]  
\*\* BLM-ASO\*\*

ENTERED  
AUG 13 2014  
BY: RE



Kenji Otani  
15 Fabrizio St  
Helper, UT 84526-1407

RECEIVED  
BLM AZ STATE OFFICE

2014 AUG 11 PM 2:29  
PHOENIX, ARIZONA

PROVO UT 846

08 AUG 2014 PM 2 L



BUREAU OF LAND MANAGEMENT  
Business & Support SVCS Div  
ONE CENTRAL AVE, SUITE 800  
PHOENIX, AZ, 85004-4427

0500044427





**United States Department of the Interior**  
**Bureau of Land Management**  
 LANDS/RECREATION & PLANNING  
 ONE N CENTRAL AVE  
 PHOENIX, AZ 85004 -2203  
 Phone: 602-417-9200

Receipt

No: 3099127

<b>Transaction #:</b> 3190657	
<b>Date of Transaction:</b> 08/12/2014	
CUSTOMER:	
GOLDEN GREEN PLACER MINING PO BOX 3252 SELLS,AZ 85634-3252 US	

LINE #	QTY	DESCRIPTION	REMARKS	UNIT PRICE	TOTAL
1	1.00	LOCATABLE MINERALS / MINING CLAIMS- NOT NEW-UNADJUD,ONE AUTH NO. ONLY / MINING CLAIM MONEY RECEIVED CASES: AMC86033/\$120.00	ADD'L MAINT FEE PYMNT (1) 2015	- n/a -	120.00
2	1.00	IAC PRODUCTS / COPIES/PLOTTERS / CASEFILE/DOCUMENT COPIES / COPIES (B/W UP TO 11X17)		- n/a -	0.50
<b>TOTAL:</b>					<b>\$120.50</b>

PAYMENT INFORMATION			
1	AMOUNT:	120.50	POSTMARKED: 08/08/2014
	TYPE:	CHECK	RECEIVED: 08/11/2014
	CHECK NO:	4470	
	NAME:	OTANI, KENJI 15 FABRIZIO ST HELPER UT 84526 US	

REMARKS

This receipt was generated by the automated BLM Collections and Billing System and is a paper representation of a portion of the official electronic record contained therein.

AMC 86033

Golden Green Placer Mining  
P.O. Box 3252  
Sells, AZ, 85634  
520-361-2310

June 16, 2014  
Bureau of Land Management  
Business & Support SVCS Div  
One N Central Ave Suite 800  
Phoenix, AZ, 85004-4427

Dear Sir or Madame,  
I am writing to pay the 2015 mining claim rental fee, for the claim named Golden Green Placer Mining Claim, AMC# 86033. It is owned by Golden Green Placer Mining Ptr., P.O. Box 3252, Sells, AZ, 85634.

Please find enclosed a check for the amount of \$1120.50. The \$.50 is for copying charges. Also enclosed is a self addressed stamped envelope. Please return two copies of this letter, after it has been stamped received, along with the receipt. Thank you.

Sincerely,

Kenji Otani, Ptr.

RECEIVED  
BLM AZ STATE OFFICE  
2014 JUN 23 P 3:04  
PHOENIX, ARIZONA

NO. OF CLAIMS 1  
AMOUNT \$1120.00  
RECEIPT NO. 3067282  
INIT. CAH  
\*\* BLM-ASO\*\*

~~NO. OF CLAIMS  
AMOUNT  
RECEIPT NO.  
INIT.  
\*\* BLM-ASO\*\*~~

~~ENTERED  
JUN 24 2014  
BY: RAM~~

ENTERED  
JUN 25 2014  
BY: RAM

**United States Department of the Interior**  
**Bureau of Land Management**  
 LANDS/RECREATION & PLANNING  
 ONE N CENTRAL AVE  
 PHOENIX, AZ 85004 -2203  
 Phone: 602-417-9200

Receipt

No: 3062282

<b>Transaction #:</b> 3153247	
<b>Date of Transaction:</b> 06/24/2014	
<b>CUSTOMER:</b>	
GOLDEN GREEN PLACER MINING PO BOX 3252 SELLS,AZ 85634-3252 US	

LINE #	QTY	DESCRIPTION	REMARKS	UNIT PRICE	TOTAL
1	1.00	LOCATABLE MINERALS / MINING CLAIMS- NOT NEW-UNADJUD,ONE AUTH NO. ONLY / MINING CLAIM MONEY RECEIVED CASES: AMC86033/\$1120.00	MAINT FEE PYMNT (1) 2015	- n/a -	1120.00
2	2.00	IAC PRODUCTS / COPIES/PLOTTERS / CASEFILE/DOCUMENT COPIES / COPIES (B/W UP TO 11X17)		0.25	0.50
<b>TOTAL:</b>					<b>\$1,120.50</b>

PAYMENT INFORMATION			
1	AMOUNT:	1120.50	POSTMARKED: 06/20/2014
	TYPE:	CHECK	RECEIVED: 06/23/2014
	CHECK NO:	4450	
	NAME:	OTANI, KENJI 15 FABRIZIO ST HELPER UT 84526 US	

REMARKS

This receipt was generated by the automated BLM Collections and Billing System and is a paper representation of a portion of the official electronic record contained therein.

OTAMI  
15 Fabrizio St  
Helper, UT, 84526

PROVO UT 846

20 JUN 2014 PM 2 T



RECEIVED  
BLM AZ STATE OFFICE

2014 JUN 23 P 3:03

PHOENIX, ARIZONA

RECEIVED  
BLM AZ STATE OFFICE

2014 JUN 23 P 3:03  
BUREAU OF LAND MANAGEMENT

BUSINESS & SUPPORT SVCS DIV.  
PHOENIX, ARIZONA

ONE N. CENTRAL AVE, SUITE 800

PHOENIX, AZ

85004-4427

RECEIVED  
BLM AZ STATE OFFICE

2014 JUN 23 P 3:03

PHOENIX, ARIZONA

8500484427



Amc 86033


Golden Green Placer Mining  
P.O. Box 3252  
Sells, AZ, 85634  
520-361-2310

July 18, 2013  
Bureau of Land Management  
Business & Support SVCS Div  
One N Central Ave Suite 800  
Phoenix, AZ, 85004-4427

Dear Sir or Madame,  
I am writing to pay the 2014 mining claim rental fee, for the claim named Golden Green Placer Mining Claim, AMC# 86033. It is owned by Golden Green Placer Mining Ptr., P.O. Box 3252, Sells, AZ, 85634.

Please find enclosed a check for the amount of \$1120.50. The \$.50 is for copying charges. Also enclosed is a self addressed stamped envelope. Please return two copies of this letter, after it has been stamped received, along with the receipt. Thank you.

Sincerely,



Kenji Otani, Ptr.

NO. OF CLAIMS 1  
AMOUNT \$1120.50  
RECEIPT NO. 2837664  
INIT. [Signature]  
\*\* BLM-ASO\*\*

ENTERED INTO COMPUTER

AUG 07 2013

RECEIVED  
BLM AZ STATE OFFICE  
2013 JUL 22 P 1:23  
PHOENIX, ARIZONA

Kenji Olani  
15 FABRIZIO ST  
Helper, ut, 84526

PROVO UT 846

18 JUL 2013 PM 2 L



RECEIVED  
BLM AZ STATE OFFICE

2013 JUL 22 P 1:23

PHOENIX, ARIZONA

Bureau of LAND Management  
Business & Support SVCS Div  
One N. CENTRAL AVE, Suite 800  
Phoenix, AZ  
85004-4427

8500464427



**United States Department of the Interior  
Bureau of Land Management  
LANDS/RECREATION & PLANNING  
ONE N CENTRAL AVE  
PHOENIX, AZ 85004 -2203  
Phone: 602-417-9200**

Receipt

No: 2837664

<b>Transaction #:</b> 2923212		<b>ENTERED INTO COMPUTER</b>
<b>Date of Transaction:</b> 07/23/2013		
<b>CUSTOMER:</b>		AUG 07 2013 <i>RS</i>
KENJI OTANI 15 FABRIZIO ST HELPER, UT 84526-1407 US		

LINE #	QTY	DESCRIPTION	REMARKS	UNIT PRICE	TOTAL
1	1.00	LOCATABLE MINERALS / MINING CLAIMS- NOT NEW-UNADJUD, ONE AUTH NO. ONLY / MINING CLAIM MONEY RECEIVED <b>CASES: AMC86033/\$1120.00</b>	MAINT FEE PYMNT (1) 2014	- n/a -	1120.00
2	1.00	IAC PRODUCTS / COPIES/PLOTTERS / CASEFILE/DOCUMENT COPIES / COPIES (B/W UP TO 11X17)		- n/a -	0.50
<b>TOTAL:</b>					<b>\$1,120.50</b>

PAYMENT INFORMATION			
1	<b>AMOUNT:</b>	1120.50	<b>POSTMARKED:</b> 07/18/2013
	<b>TYPE:</b>	CHECK	<b>RECEIVED:</b> 07/22/2013
	<b>CHECK NO:</b>	4281	
	<b>NAME:</b>	OTANI, KENJI 15 FABRIZIO ST HELPER UT 84526-1407 US	

REMARKS

This receipt was generated by the automated BLM Collections and Billing System and is a paper representation of a portion of the official electronic record contained therein.

## Mass Add/Delete/Update Action Data

Starting Serial Number

86033

Ending Serial Number

86033

	Action Data:	
Action Code:	682	<b>Lookup</b>
Action Remark:	2014	
Action Date:	07/22/2013	
Receipt Nr:	2837664	

**Add****Delete****Close**

[AMC86033] - [Placer] - 682 - 2014;\$1120

=====  
Total Amount Processed : \$1120.00

	Update Action Data:	
Action Code:		<b>Lookup</b>
Action Remark:		
Action Date:		
Receipt Nr:		

**Update**



Amc 86033

Golden Green Placer Mining  
P.O. Box 3252  
Sells, AZ, 85634  
520-361-2310

August 21, 2012  
Bureau of Land Management  
Business & Support SVCS Div  
One N Central Ave Suite 800  
Phoenix, AZ, 85004-4427

RECEIVED  
BLM AZ STATE OFFICE  
2012 AUG 27 P 11  
PHOENIX, ARIZONA


Dear Sir or Madame,  
It has come to my attention I have paid an insufficient amount, due to the change in the fee, for the Mining Claim Rental Fee. I am writing to correct this mistake and to complete payment for the 2013 mining claim rental fee, for the claim named Golden Green Placer Mining Claim, AMC# 86033. It is owned by Golden Green Placer Mining Ptr., P.O. Box 3252, Sells, AZ, 85634.

Please find enclosed a check in the amount of \$980.50, the balance of the \$1120.00; I had previously paid \$140.00. The \$.50 is for copying charges. Also enclosed is a self addressed stamped envelope. Please return two copies of this letter, after it has been stamped received, along with the receipt. Thank you.

Sincerely,

Otani, Ptr.

Supplemental print  
ENTERED INTO COMPUTER  
AUG 29 2012 PB



inc

1/45 SUPPLEMENT

GOLDEN GREEN MINING  
P.O. Box 3252  
SELLS, AZ, 85634

RECEIVED  
BLMAZ STATE OFFICE

2012 AUG 27 P 3:57

PHOENIX

BUREAU OF LAND MANAGEMENT

BUSINESS & SUPPORT SVCS Div.

ONE CENTRAL AVE SUITE 800

PHOENIX, AZ

85004-4427



Flat Rate Envelope

Apply Priority Mail Postage Here

RECEIVED  
BLMAZ STATE OFFICE  
2012 AUG 27 P 3 56  
... ARIZONA



1006




85004

U.S. POSTAGE  
PAID  
HELPER, UT  
84526  
AUG 22, 12  
AMOUNT  
**\$5.45**  
00064878-02

United States Postal Service®

**DELIVERY CONFIRMATION™**



0306 0320 0005 7028 6127

EP14H JAN 2011 Outer Dimension: 10 x 5

GOLDEN GREEN MINING  
P.O. Box 3252  
SELLS, AZ, 85634

RECEIVED  
BLM AZ STATE OFFICE

2012 AUG 27 P 3:57

PHOENIX, AZ

BUREAU OF LAND MANAGEMENT  
BUSINESS & SUPPORT SVCS Div.  
ONE CENTRAL AVE SUITE 800  
PHOENIX, AZ

85004-4427

EP14H JAN 2011 Outer Dimension: 10 x 5

SELLS, AZ, 85634

RECEIVED  
BLM AZ STATE OFFICE

2012 AUG 27 P 3:57

PHOENIX

BUREAU OF LAND MANAGEMENT  
BUSINESS & SUPPORT SVCS D  
ONE CENTRAL AVE SUITE  
PHOENIX, AZ

DELIVERY CONFIRMATION™

United States Postal Service®

0309 0320 0005 2028 6127



U.S. POSTAGE  
PAID  
HELPER, UT  
84526  
AUG 22, 12  
AMOUNT  
\$5.45  
00064878-02



85004

1006



Apply Priority Mail Postage Here

Flat Rate Envelope

UNITED STATES POSTAL SERVICE



PHOENIX, ARIZONA

2012 AUG 28 P 4:46

RECEIVED  
BLM AZ STATE OFFICE

**United States Department of the Interior  
Bureau of Land Management  
LANDS/RECREATION & PLANNING  
ONE N CENTRAL AVE  
PHOENIX, AZ 85004 -2203  
Phone: 602-417-9200**

Receipt

No: 2643354

<b>Transaction #:</b> 2724058		<b>ENTERED INTO COMPUTER</b>
<b>Date of Transaction:</b> 08/28/2012		
<b>CUSTOMER:</b>		AUG 29 2012 <i>JB</i>
GOLDEN GREEN PLACER MINING PO BOX 3252 SELLS, AZ 85634-3252 US		

LINE #	QTY	DESCRIPTION	REMARKS	UNIT PRICE	TOTAL
1	1.00	LOCATABLE MINERALS / MINING CLAIMS-NOT NEW-UNADJUD, ONE AUTH NO. ONLY / MINING CLAIM MONEY RECEIVED CASES: AMC86033/\$980.00	SUPPLMT OF 2013 MAINT (1)	- n/a -	980.00
<b>TOTAL:</b>					<b>\$980.00</b>

PAYMENT INFORMATION			
1	AMOUNT:	980.00	POSTMARKED: N/A
	TYPE:	CHECK	RECEIVED: 08/27/2012
	CHECK NO:	4118	
	NAME:	GOLDEN GREEN PLACER MINING OTANI, KENJI 15 FABRIZIO ST HELPER UT 84526 US	

REMARKS

This receipt was generated by the automated BLM Collections and Billing System and is a paper representation of a portion of the official electronic record contained therein.

AMC 86033


Golden Green Placer Mining  
P.O. Box 3252  
Sells, AZ, 85634  
520-361-2310

June 28, 2012  
Bureau of Land Management  
Business & Support SVCS Div  
One N Central Ave Suite 800  
Phoenix, AZ, 85004-4427

Dear Sir or Madame,  
I am writing to pay the 2013 mining claim rental fee, for the claim named Golden Green Placer Mining Claim, AMC# 86033. It is owned by Golden Green Placer Mining Ptr., P.O. Box 3252, Sells, AZ, 85634.

Please find enclosed a check for the amount of \$140.50. The \$.50 is for copying charges. Also enclosed is a self addressed stamped envelope. Please return two copies of this letter, after it has been stamped received, along with the receipt. Thank you.

Sincerely,

  
Kenji Otani, Ptr.

160 ac.  
~~140.~~  
1120  
140 pd.  
\$ 980. owes

RECEIVED  
BLM AZ STATE OFFICE  
2012 JUL 26 P 2:08  
PHOENIX, ARIZONA

# 2617353

  
fme  
\$140

OTANI  
15 FABRIZIO ST  
HELPER, UT, 84526



PROVO UT 846

24 JUL 2012 PM 1 L




BUREAU OF LAND MANAGEMENT  
Business & Support SVCS DIV  
ONE CENTRAL AVE, Suite 800  
PHOENIX, AZ

85004-4427

RECEIVED  
BLM AZ STATE OFFICE  
2012 JUL 26 P 2:08  
PHOENIX, ARIZONA

5192692

850044427





United States Department of the Interior  
 Bureau of Land Management  
 LANDS/RECREATION & PLANNING  
 ONE N CENTRAL AVE  
 PHOENIX, AZ 85004 -2203  
 Phone: 602-417-9200

Receipt

No: 2617353

Transaction #: 2697615	
Date of Transaction: 07/27/2012	
CUSTOMER:	
GOLDEN GREEN PLACER MINING PO BOX 3252 SELLS, AZ 85634-3252 US	

LINE #	QTY	DESCRIPTION	REMARKS	UNIT PRICE	TOTAL
1	1.00	IAC PRODUCTS / SERVICE/ADMIN CHARGES / MAILING COSTS / POSTAGE	MAINT 2013/1	0.50	0.50
2	1.00	LOCATABLE MINERALS / MINING CLAIMS-NOT NEW-UNADJUD, ONE AUTH NO. ONLY / MINING CLAIM MONEY RECEIVED CASES: AMC86033/\$140.00	MAINT 2013/1	- n/a -	140.00
<b>TOTAL:</b>					<b>\$140.50</b>

PAYMENT INFORMATION			
1	AMOUNT:	140.50	POSTMARKED: 07/24/2012
	TYPE:	CHECK	RECEIVED: 07/27/2012
	CHECK NO:	4099	
	NAME:	OTANI, KENJI 15 FABRIZIO ST HELPER UT 84526 US	

REMARKS

This receipt was generated by the automated BLM Collections and Billing System and is a paper representation of a portion of the official electronic record contained therein.

**DEPARTMENT OF THE INTERIOR  
BUREAU OF LAND MANAGEMENT  
MINING CLAIMS**

**(LIVE) Serial Register Page**

Run Date/Time: 08/29/2012 06:40 AM

Page 1 of 1

**01 10-21-1976;090STAT0090;43USC1744**  
**Case Type 384201: PLACER CLAIM**  
**Claim Name: GOLDEN GREEN**  
**Commodity :**  
**Case Disposition: ACTIVE**  
**Required Maintenance Fee: \$1,120.00**

**Total Acres**  
**160.000**

**Serial Number**  
**AMC86033**  
**Lead File Number**  
**AMC86033**

Name & Address	Int Rel	% Interest
CLEAR CREEK CONSTR PO BOX 840A SELLS, AZ 85634-0840	CLAIMANT	0.0000000
OTANI RANDY PO BOX 3252 SELLS, AZ 85634-3252	CLAIMANT	0.0000000
OTANI KENJI HC 1 BOX 8100 SELLS, AZ 85634-9737	CLAIMANT	0.0000000

Mer Twp Rng Sec	Quadrant	District/Field Office	County
14 0150S 0020E 001	SW	LOWER SONORAN FO	PIMA
14 0150S 0020E 002	SE	LOWER SONORAN FO	PIMA

Act Date	Code	Action	Action Remarks	Receipt Number
10/15/1954	403	LOCATION DATE		
10/22/1979	395	RECORDATION NOTICE RECD		
07/26/2012	682	MAINTENANCE FEE/\$140	2013;\$140	2617353
05/27/2011	682	MAINTENANCE FEE/\$140	2012	2353308
05/25/2010	682	MAINTENANCE FEE/\$140	2011	2140738
06/25/2009	582	MAINTENANCE FEE/\$125	2010	1946455
07/03/2008	582	MAINTENANCE FEE/\$125	2009	1736096
06/12/2007	582	MAINTENANCE FEE/\$125	2008	1507858
06/12/2006	582	MAINTENANCE FEE/\$125	2007	1298307
07/11/2005	582	MAINTENANCE FEE/\$125	2006	1107901
07/27/2004	482	MAINTENANCE FEE/\$100	2005	916123
04/18/2003	482	MAINTENANCE FEE/\$100	2004	666669
03/14/2002	482	MAINTENANCE FEE/\$100	2003	460722
03/16/2001	482	MAINTENANCE FEE/\$100	2002	275568
05/03/2000	482	MAINTENANCE FEE/\$100	2001	
06/29/1999	482	MAINTENANCE FEE/\$100	2000	
05/29/1998	482	MAINTENANCE FEE/\$100	1999	
04/07/1997	482	MAINTENANCE FEE/\$100	1998	
05/13/1996	482	MAINTENANCE FEE/\$100	1997	
06/08/1995	482	MAINTENANCE FEE/\$100	1996	
06/13/1994	482	MAINTENANCE FEE/\$100	1995	
07/20/1993	482	MAINTENANCE FEE/\$100	1994	
07/20/1993	482	MAINTENANCE FEE/\$100	1993;RECEIPT 1901031	
10/19/1992	480	EVID OF ASSMT FILED	1992	

**NO WARRANTY IS MADE BY BLM  
FOR USE OF THE DATA FOR  
PURPOSES NOT INTENDED BY BLM**

DEPARTMENT OF THE INTERIOR  
BUREAU OF LAND MANAGEMENT  
MINING CLAIMS

Run Date/Time: 08/29/2012 06:40 AM

(LIVE) Serial Register Page

Page 2 of 1

08/27/2012	392	MONIES RECEIVED	\$980.00;1	2643354
08/27/2012	685	ADDL/CURABLE MAINT FEE	2013;\$980	2643354
08/18/2009	399	CURABLE \$15 MAINT FEE	2010	1980578
11/04/2004	391	CURABLE \$25 MAINT FEE	2005	980087
05/04/2000	113	ADDITIONAL INFO RECEIVED	RECEIPT 113382	
06/29/1999	113	ADDITIONAL INFO RECEIVED	RECEIPT 2480402	
05/29/1998	113	ADDITIONAL INFO RECEIVED	RECEIPT 2389901	
09/24/1997	396	TRF OF INTEREST FILED	OTANI JACK	
04/07/1997	113	ADDITIONAL INFO RECEIVED	RECEIPT 2314669	
07/22/1996	396	TRF OF INTEREST FILED	TIMMER ANNA	
07/22/1996	396	TRF OF INTEREST FILED	TIMMER OTTO	
05/13/1996	113	ADDITIONAL INFO RECEIVED	RECEIPT 2227966	
06/08/1995	113	ADDITIONAL INFO RECEIVED	RECEIPT 2103889	
01/02/1992	396	TRF OF INTEREST FILED	SITHENS MINING	
01/02/1992	396	TRF OF INTEREST FILED	BRICE THOMAS L	
04/09/1990	396	TRF OF INTEREST FILED	KILLGORE CLEARL	
01/19/1990	396	TRF OF INTEREST FILED	RODRIGUEZ PAUL L	
10/06/1987	669	LAND STATUS CHECKED		
11/20/1985	888	UNDELIVERABLE ADDRESS	11501 N 7TH ST	
04/13/1981	517	NOTICE ACCEPTED		
10/22/1979	501	ACCT ADV IN LEAD FILE	86033	
10/23/1954	404	COUNTY RECORDATION	0;766;468	

Line Nr Remarks

NO WARRANTY IS MADE BY BLM  
FOR USE OF THE DATA FOR  
PURPOSES NOT INTENDED BY BLM

AMC 86033


Golden Green Placer Mining  
HC 1 Box 8100  
Sells, AZ, 85634  
520-361-2310

May 15, 2011  
Bureau of Land Management  
Business & Support SVCS Div  
One N Central Ave Suite 800  
Phoenix, AZ, 85004-4427

Dear Sir or Madame,  
I am writing to pay the 2012 mining claim rental fee, for the claim named Golden Green Placer Mining Claim, AMC# 86033. It is owned by Golden Green Placer Mining Ptr., HC1 Box 8100, Sells, AZ, 85634.

Please find enclosed a check for the amount of \$140.50. The \$.50 is for copying charges. Also enclosed is a self addressed stamped envelope. Please return two copies of this letter, after it has been stamped received, along with the receipt. Thank you.

Sincerely,



Kenji Otani, Ptr.

ENTERED INTO COMPUTER  
JUN 02 2011 *RB*

RECEIVED  
BLM AZ ST...  
2011 MAY 27 A 9:13  
PHOENIX, AZ 85004

United States Department of the Interior  
 Bureau of Land Management  
 LANDS/RECREATION & PLANNING  
 ONE N CENTRAL AVE  
 PHOENIX, AZ 85004 -2203  
 Phone:

Receipt

No:

2353308

Transaction #: 2427720		<b>ENTERED INTO COMPUTER</b>	
Date of Transaction: 05/31/2011			
		CUSTOMER: JUN 02 2011 <i>JS</i>	
KENJI OTANI 15 FABRIZIO ST HELPER, UT 84526-1407 US			

LINE #	QTY	DESCRIPTION	REMARKS	UNIT PRICE	TOTAL
1	1.00	IAC PRODUCTS / SERVICE/ADMIN CHARGES / MAILING COSTS / POSTAGE	MAINT 2012/1	0.50	0.50
2	1.00	LOCATABLE MINERALS / MINING CLAIMS-NOT NEW-UNADJUD, ONE AUTH NO. ONLY / MINING CLAIM MONEY RECEIVED CASES: AMC86033/\$140.00		- n/a -	140.00
<b>TOTAL:</b>					<b>\$140.50</b>

PAYMENT INFORMATION			
1	AMOUNT:	140.50	POSTMARKED: 05/24/2011
	TYPE:	CHECK	RECEIVED: 05/27/2011
	CHECK NO:	3890	
	NAME:	OTANI, KENJI 15 FABRIZIO ST HELPER UT 84526-1407 US	

REMARKS

This receipt was generated by the automated BLM Collections and Billing System and is a paper representation of a portion of the official electronic record contained therein.

GoldenGreen Placer  
HC1 Box 8100  
Sells, AZ, 85634

RECEIVED  
BLM AZ STATE OFFICE

2011 MAY 26 P 2:40

PHOENIX, ARIZONA

D OFFICE

P 2:40


*al*  
BUREAU OF LAND MANAGEMENT  
Business & Support SVCS Div  
ONE N. CENTRAL AVE, Suite 800  
PHOENIX, AZ

85004-4427

8500484427

PHOENIX UT 846

24 MAY 2011 PM 1 L



Amc 86033


Golden Green Placer Mining  
HC 1 Box 8100  
Sells, AZ, 85634  
520-361-2310

May 20, 2010  
Bureau of Land Management  
Business & Support SVCS Div  
One N Central Ave Suite 800  
Phoenix, AZ, 85004-4427

Dear Sir or Madame,  
I am writing to pay the 2011 mining claim rental fee, for the claim named Golden Green Placer Mining Claim, AMC# 86033. It is owned by Golden Green Placer Mining Ptr., HC1 Box 8100, Sells, AZ, 85634.

Please find enclosed a check for the amount of \$140.50. The \$.50 is for copying charges. Also enclosed is a self addressed stamped envelope. Please return two copies of this letter, after it has been stamped received, along with the receipt. Thank you

Sincerely,



Kenji Otani, Ptr.

RECEIVED  
BLM AZ STATE OFFICE  
2010 MAY 25 A 9:31  
PHOENIX, ARIZONA

# 2140738

United States Department of the Interior

Bureau of Land Management  
 LANDS/RECREATION & PLANNING  
 ONE N CENTRAL AVE  
 PHOENIX, AZ 85004 -2203

Phone:

Receipt

No:

2140738

<b>Transaction #:</b> 2209502	<b>ENTERED INTO COMPUTER</b>
<b>Date of Transaction:</b> 05/25/2010	MAY 26 2010 <i>JB</i>
<b>CUSTOMER:</b> KENJI OTANI 15 FABRIZIO ST HELPER, UT 84526-1407 US	

LINE #	QTY	DESCRIPTION	REMARKS	UNIT PRICE	TOTAL
1	1.00	LOCATABLE MINERALS / MINING CLAIMS-NOT NEW-UNADJUD, ONE AUTH NO. ONLY / MINING CLAIM MONEY RECEIVED <b>CASES: AMC86033/\$140.00</b>	MAINT 2011/1	- n/a -	140.00
2	1.00	IAC PRODUCTS / SERVICE/ADMIN CHARGES / MAILING COSTS / POSTAGE		0.50	0.50
<b>TOTAL:</b>					<b>\$140.50</b>

PAYMENT INFORMATION					
1	<b>AMOUNT:</b>	140.50	<b>POSTMARKED:</b>	05/20/2010	
	<b>TYPE:</b>	CHECK	<b>RECEIVED:</b>	05/25/2010	
	<b>CHECK NO:</b>	1360			
	<b>NAME:</b>	OTANI, KENJI 15 FABRIZIO ST HELPER UT 84526-1407 US			

REMARKS

This receipt was generated by the automated BLM Collections and Billing System and is a paper representation of a portion of the official electronic record contained therein.



AMC 86033

Golden Green Placer Mining  
HC 1 Box 8100  
Sells, AZ, 85634  
520-361-2310

Aug. 13, 2009  
Bureau of Land Management  
Business & Support SVCS Div  
One N Central Ave Suite 800  
Phoenix, AZ, 85004-4427  
602-417-9200

Dear Sir or Madame,

L

I am writing to pay the remaining balance, of the 2010 Mining Claim Rental Fee, for the claim named Golden Green Placer Mining Claim AMC #86033. I apologize for the mistake, as I was unaware of the fee increase.

Please find enclosed a check in the amount of \$15.50. The \$15.00 completes our payment of \$140.00 and the \$.50 is for copying charges. Also enclosed is a self addressed stamped envelope. Please return two copies of this letter, after it has been stamped received, along with the receipt. Thank You

Sincerely,

Kenji Otani, Ptr.

RECEIVED  
BLM AZ STATE OFFICE  
2009 AUG 18 A 8:04  
PHOENIX, ARIZONA

# 1980578

ENTERED  
AUG 2 2009  
DJJ

United States Department of the Interior  
 Bureau of Land Management  
 BUSINESS & SUPPORT SVCS DIV  
 ONE N CENTRAL AVE SUITE 800  
 PHOENIX, AZ 85004 -4427  
 Phone: (602) 417-9200

Receipt

No:

1980578

<b>Transaction #:</b> 2044616	
<b>Date of Transaction:</b> 08/18/2009	
<b>CUSTOMER:</b>	KENJI OTANI 15 FABRIZIO ST HELPER, UT 84526-1407 US

LINE #	QTY	DESCRIPTION	REMARKS	UNIT PRICE	TOTAL
1	1.00	LOCATABLE MINERALS / MINING CLAIMS-NOT NEW-UNADJUD, ONE AUTH NO. ONLY / MINING CLAIM MONEY RECEIVED CASES: AMC86033/\$15.00	ADDITINAL MAINT FEES	- n/a -	15.00
2	1.00	IAC PRODUCTS / SERVICE/ADMIN CHARGES / MAILING COSTS / POSTAGE		0.50	0.50
<b>TOTAL:</b>					<b>\$15.50</b>

PAYMENT INFORMATION					
1	AMOUNT:	15.50	POSTMARKED:	N/A	
	TYPE:	CHECK	RECEIVED:	08/18/2009	
	CHECK NO:	3559			
	NAME:	OTANI, KENJI 15 FABRIZIO ST HELPER UT 84526-1407 US			

REMARKS

This receipt was generated by the automated BLM Collections and Billing System and is a paper representation of a portion of the official electronic record contained therein.

AMC 86033


Golden Green Placer Mining  
HC 1 Box 8100  
Sells, AZ. 85634  
520-361-2310

April 24, 2009  
Bureau of Land Management  
Arizona State Office  
222 N Central Ave.  
Phoenix, AZ, 85004

Dear Sir or Madame,  
I am writing to pay the 2010 mining claim rental fee, for the claim named Golden Green Placer Mining Claim, AMC# 86033. It is owned by Golden Green Placer Mining Ptr., HC1 Box 8100, Sells, AZ, 85634.

Please find enclosed a check for the amount of \$125.50. The \$.50 is for copying charges. Also enclosed is a self addressed stamped envelope. Please return two copies of this letter, after it has been stamped received, along with the receipt. Thank you.

Sincerely,

  
Kenji Otani, Ptr.

RECEIVED  
BLM AZ STATE OFFICE  
2009 JUN 25 A 9:56  
PHOENIX, ARIZONA

ENTERED INTO COMPUTER  
7/9/09 Dgg

United States Department of the Interior  
 Bureau of Land Management  
 BUSINESS & SUPPORT SVCS DIV  
 ONE N CENTRAL AVE SUITE 800  
 PHOENIX, AZ 85004 -4427  
 Phone: (602) 417-9200

Receipt

No:

1946455

<b>Transaction #:</b> 2009900	
<b>Date of Transaction:</b> 06/25/2009	
<b>CUSTOMER:</b>	GOLDEN GREEN PLACER MINING HC 1 BOX 8100 SELLS,AZ 85634-9737 US

LINE #	QTY	DESCRIPTION	REMARKS	UNIT PRICE	TOTAL
1	1.00	LOCATABLE MINERALS / MINING CLAIMS-NOT NEW-UNADJUD,ONE AUTH NO. ONLY / MINING CLAIM MONEY RECEIVED <b>CASES: AMC86033/\$125.00</b>	MAINT 2010/1	- n/a -	125.00
2	1.00	IAC PRODUCTS / SERVICE/ADMIN CHARGES / MAILING COSTS / POSTAGE		0.50	0.50
<b>TOTAL:</b>					<b>\$125.50</b>

PAYMENT INFORMATION			
1	AMOUNT:	125.50	POSTMARKED: 06/22/2009
	TYPE:	CHECK	RECEIVED: 06/25/2009
	CHECK NO:	3529	
	NAME:	OTANI, KENJI 15 FABRIZIO ST HELPER UT 84526 US	

REMARKS

This receipt was generated by the automated BLM Collections and Billing System and is a paper representation of a portion of the official electronic record contained therein.

AMC 86033

Golden Green Placer Mining  
HC 1 Box 8100  
Sells, AZ, 85634  
520-361-2310


May 25, 2008  
Bureau of Land Management  
Arizona State Office  
222 N Central Ave.  
Phoenix, AZ, 85004

Dear Sir or Madame,

I am writing to pay the 2009 mining claim rental fee, for the claim named Golden Green Placer Mining Claim, AMC# 86033. It is owned by Golden Green Placer Mining Ptr., HC1 Box 8100, Sells, AZ, 85634.

Please find enclosed a check for the amount of \$125.50. The \$.50 is for copying charges. Also enclosed is a self addressed stamped envelope. Please return two copies of this letter, after it has been stamped received, along with the receipt. Thank you.

Sincerely,



Kenji Otani, Ptr.

ENTERED INTO COMPUTER

JUL 08 2008 PB

PHOENIX, ARIZONA

2008 JUL -3 A 7:42

RECEIVED  
B.L.M. AZ STATE OFFICE


CERTIFIED MAIL™

O'fani  
15 FABRIZIO ST  
HELPER, UT, 84526



7007 0710 0003 3231 7670

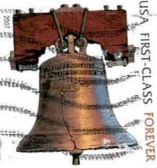
PROVO UT 845



0000

85004

U.S. POSTAGE  
PAID  
HELPER, UT  
84526  
JUN 27 2008  
AMOUNT



USA FIRST-CLASS FOREVER

\$4.90  
00086366-04

RECEIVED  
B.L.M. AZ STATE OFFICE

2008 JUL -3 A 7:41

PHOENIX, ARIZONA

BLM ARIZONA ST OFFICE  
222 N CENTRAL AVE  
PHOENIX, AZ, 85004

8500462203 C041



**United States Department of the Interior**

**Bureau of Land Management**

BUSINESS & SUPPORT SVCS DIV

ONE N CENTRAL AVE SUITE 800

PHOENIX, AZ 85004 -4427

Phone: (602) 417-9200

Receipt

No:

1736096

<b>Transaction #:</b> 1793033	
<b>Date of Transaction:</b> 07/03/2008	
<b>CUSTOMER:</b>	KENJI ONTANI GOLDEN GREEN PLACER MINING HC 1, BOX 8100 SELLS, AZ 85634

LINE #	QTY	DESCRIPTION	REMARKS	UNIT PRICE	TOTAL
1	1.00	LOCATABLE MINERALS / MINING CLAIMS-NOT NEW-UNADJUD, ONE AUTH NO. ONLY / MINING CLAIM MONEY RECEIVED (455) <b>CASES:</b> AMC86033/\$125.00	MAINT 2009 (1)	- n/a -	125.00
2	1.00	IAC PRODUCTS / SERVICE/ADMIN CHARGES / MAILING COSTS / POSTAGE		- n/a -	0.50
<b>TOTAL:</b>					<b>\$125.50</b>

PAYMENT INFORMATION			
1	<b>AMOUNT:</b>	\$125.50	<b>POSTMARKED:</b> 6/27/08 0:00
	<b>TYPE:</b>	CHECK	<b>RECEIVED:</b> 07/03/2008
	<b>CHECK NO:</b>	1349	
	<b>NAME:</b>	ONTANI, KENJI HC 1, BOX 8100 SELLS AZ 85634	

REMARKS

This receipt was generated by the automated BLM Collections and Billing System and is a paper representation of a portion of the official electronic record contained therein.

AMC 86033

Golden Green Placer Mining  
HC 1 Box 8100  
Sells, AZ, 85634  
520-361-2310

May 25, 2007

Bureau of Land Management  
Arizona State Office  
222 N Central Ave.  
Phoenix, AZ, 85004

Dear Sir or Madame,

I am writing to pay the 2008 mining claim rental fee, for the claim named Golden Green Placer Mining Claim, AMC# 86033. It is owned by Golden Green Placer Mining Ptr., HC1 Box 8100, Sells, AZ, 85634.

Please find enclosed a check for the amount of \$125.50. The \$.50 is for copying charges. Also enclosed is a self addressed stamped envelope. Please return two copies of this letter, after it has been stamped received, along with the receipt. Thank you.

Sincerely,



Kenji Otani, Ptr.

ARIZONA  
STATE OFFICE  
PHOENIX, ARIZONA

2007 JUN 12 A 9:28

RECEIVED  
BUREAU OF  
LAND MANAGEMENT



Golden Green Mining  
1421 Box 8100  
Sells, AZ, 85634

CERTIFIED MAIL™



7003 0500 0005 3988 5742



\$4.80  
0005976

RECEIVED  
BUREAU OF  
LAND MANAGEMENT

2007 JUN 10 10:00

*BURE*  
STATE OF ARIZONA  
PHOENIX, ARIZONA

Bureau of Land Management  
ARIZONA State Office  
222 N CENTRAL AVE.  
Phoenix, AZ  
85004

FWD

850049800040223



**United States Department of the Interior**  
**Bureau of Land Management**  
 BUSINESS & SUPPORT SVCS DIV  
 ONE N CENTRAL AVE SUITE 800  
 PHOENIX, AZ 85004 -4427  
 Phone: (602) 417-9200

Receipt

No: 1507858

<b>Transaction #:</b> 1558267		<b>ENTERED INTO COMPUTER</b>
<b>Date of Transaction:</b> 06/13/2007		
<b>CUSTOMER:</b>	KENJI ONTANI GOLDEN GREEN PLACER MINING HC 1, BOX 8100 SELLS,AZ 85634	JUN 21 2007 <i>ES</i>

LINE #	QTY	DESCRIPTION	REMARKS	UNIT PRICE	TOTAL
1	1.00	IAC PRODUCTS / COPIES/PLOTTERS / SPECIAL ORDERS (5700)(COPIES OR MAPS) / SPECIAL COPY ORDERS		- n/a -	0.50
2	1.00	LOCATABLE MINERALS / MINING CLAIMS-NOT NEW-UNADJUD,ONE AUTH NO. ONLY / MINING CLAIM MONEY RECEIVED (455) <b>CASES:</b> AMC86033/\$125.00	MAINT 2008 (1)	- n/a -	125.00
<b>TOTAL:</b>					<b>\$125.50</b>

PAYMENT INFORMATION					
1	<b>AMOUNT:</b>	\$125.50	<b>POSTMARKED:</b>	6/1/07 0:00	
	<b>TYPE:</b>	CHECK	<b>RECEIVED:</b>	06/12/2007	
	<b>CHECK NO:</b>	3127			
	<b>NAME:</b>	ONTANI, KENJI 15 FABRIZIO STREET HELPER UT 84526			

REMARKS

This receipt was generated by the automated BLM Collections and Billing System and is a paper representation of a portion of the official electronic record contained therein.



# United States Department of the Interior

## BUREAU OF LAND MANAGEMENT

Arizona State Office  
222 North Central Avenue  
Phoenix, AZ 85004  
www.az.blm.gov



In Reply Refer To:  
3800 (AZ-933)  
AMC86033

November 3, 2004

CERTIFIED MAIL – RETURN RECEIPT REQUESTED # 7003 0500 0001 5254 2718

### DECISION

CLEAR CREEK CONSTR; OTANI, RANDY	:	AMC86033
HCR BOX 840A	:	
SELLS, AZ 85634	:	
	:	
OTANI KENJI	:	
HC 1 BOX 8100	:	
SELLS, AZ 85634	:	

### Additional Fees Required

Your maintenance fee payment for the 2005 assessment year, in the amount of \$100.00 per claim, has been received.

In accordance with 30 U.S.C. 28j(c)(3), 43 CFR 3834, the maintenance fees for mining claims have increased from \$100.00 per claim to \$125.00 per claim. Insufficient payment of the annual maintenance fee for the 2005 assessment year is a curable defect. Therefore you are required to submit a supplemental payment in the amount of \$25.00 per claim within 30 days of receipt of this Decision or your claim(s) will be declared forfeited.

Please include your Arizona Mining Claim (AMC) serial number(s) and claim name(s) when submitting the additional fees.

Sincerely,

Ivy J. Garcia  
Group Administrator,  
Lands/Minerals Adjudication and Withdrawals

Golden Green Placer Mining  
HC 1 Box 8100  
Sells, AZ, 85634  
520-361-2310

May 25, 2006

AMC 86033


Bureau of Land Management  
Arizona State Office  
222 N Central Ave.  
Phoenix, AZ, 85004

Dear Sir or Madame,

I am writing to pay the 2007 mining claim rental fee, for the claim named Golden Green Placer Mining Claim, AMC# 86003. It is owned by Golden Green Placer Mining Ptr., HC1 Box 8100, Sells, AZ, 85634.

Please find enclosed a check for the amount of \$125.50. The \$.50 is for copying charges. Also enclosed is a self addressed stamped envelope. Please return two copies of this letter, after it has been stamped received, along with the receipt. Thank you.

Sincerely,



Kenji Otani, Ptr.

Mining claim number  
is AMC 86033

BUREAU OF  
LAND MANAGEMENT

2006 JUN 12 P 12:43

ARIZONA  
STATE OFFICE  
PHOENIX, ARIZONA

ENTERED IN COMPUTER

RE 6/16/06

**United States Department of the Interior**  
**Bureau of Land Management**  
 BUSINESS & SUPPORT SVCS DIV  
 ONE N CENTRAL AVE  
 PHOENIX, AZ 85004 -2203  
 Phone: (602) 417-9200

Receipt

No: 1298307

<b>Transaction #:</b> 1342602	
<b>Date of Transaction:</b> 06/13/2006	
<b>CUSTOMER:</b>	KENJI OTANI 15 FABRIZIO ST HELPER, UT 84526

LINE #	QTY	DESCRIPTION	REMARKS	UNIT PRICE	TOTAL
1	1.00	LOCATABLE MINERALS / MINING CLAIMS-NOT NEW-UNADJUD, ONE AUTH NO. ONLY / MINING CLAIM MONEY RECEIVED (455) CASES: AMC86033/\$125.00	MAIN 2007 (1)	- n/a -	125.00
<b>TOTAL:</b>					<b>\$125.00</b>

PAYMENT INFORMATION			
1	AMOUNT:	\$125.00	POSTMARKED: N/A
	TYPE:	CHECK	RECEIVED: 06/13/2006
	CHECK NO:	2875	
	NAME:	OTANI, KENJI 15 FABRIZIO ST HELPER UT 84526	

REMARKS
NO CHARGE FOR A COPY. YOU MADE CHECK OUT FOR 125.50 BUT YOU WROTE IN 125. WE HONOR THE WRITTEN AMOUNT. ACCOUNTS

This receipt was generated by the automated BLM Collections and Billing System and is a paper representation of a portion of the official electronic record contained therein.

Golden Green Placer Mining  
HC 1 Box 8100  
Sells, AZ, 85634  
520-361-2310

AMC 86033

June 13, 2005


Bureau of Land Management  
Arizona State Office  
222 N Central Ave.  
Phoenix, AZ, 85004

Dear Sir or Madame,

I am writing to pay the 2006 mining claim rental fee, for the claim named Golden Green Placer Mining Claim, AMC# 86003. It is owned by Golden Green Placer Mining Ptr., HC1 Box 8100, Sells, AZ, 85634.

Please find enclosed a check for the amount of \$125.50. The \$.50 is for copying charges. Also enclosed is a self addressed stamped envelope. Please return two copies of this letter, after it has been stamped received, along with the receipt. Thank you.

Sincerely,



Kenji Otani, Ptr.

PHOENIX, AZ

2005 JUL 11 P 1:59

RECEIVED  
B.L.M. AZ STATE OFFICE

**United States Department of the Interior  
Bureau of Land Management**

BUSINESS & SUPPORT SVCS DIV  
222 N CENTRAL AVE  
PHOENIX, AZ 85004 -2203  
Phone: (602) 417-9200

Receipt	
No:	1107901

<b>Transaction #:</b> 1146573	<b>AMC 86033</b>
<b>Date of Transaction:</b> 07/11/2005	
<b>CUSTOMER:</b> GOLDEN GREEN PLACER MINING H2, BOX 100 SELLS,AZ 85634	

LINE #	QTY	DESCRIPTION	REMARKS	UNIT PRICE	TOTAL
1	1.00	LOCATABLE MINERALS / MINING CLAIMS-NOT NEW-UNADJUD,ONE AUTH NO. ONLY / MINING CLAIM MONEY RECEIVED (455) <b>CASES: AMC86003/\$125.00</b>	MAINT 2006 1	- n/a -	125.00
2	3.00	IAC PRODUCTS / COPIES/PLOTTERS / CASEFILE/DOCUMENT COPIES / COPIES (B/W UP TO 11X17)-\$.13/P		0.13	0.39
3	1.00	IAC PRODUCTS / SERVICE/ADMIN CHARGES / MAILING COSTS / POSTAGE		- n/a -	0.11
<b>TOTAL:</b>					<b>\$125.50</b>

PAYMENT INFORMATION			
1	AMOUNT:	\$125.50	POSTMARKED: N/A
	TYPE:	CHECK	RECEIVED: 07/11/2005
	CHECK NO:	1319	
	NAME:	OTANI, KENJI 15 FABRIZIO ST HELER UT 84526	

REMARKS
CLAIM CLOSED/FAILED VALIDATION

This receipt was generated by the automated BLM Collections and Billing System and is a paper representation of a portion of the official electronic record contained therein.

Am- 86033

**United States Department of the Interior**  
**Bureau of Land Management**  
 BUSINESS & SUPPORT SVCS DIV  
 222 N CENTRAL AVE  
 PHOENIX, AZ 85004 -2203  
 Phone: (602) 417-9200

Receipt	
No:	980087

**Transaction #:** 1015111  
**Date of Transaction:** 11/04/2004

<b>CUSTOMER:</b>	RANDY & KENJI OTANI HC 1 BOX 8100 SELLS,AZ 85634
------------------	--

LINE #	QTY	DESCRIPTION	REMARKS	UNIT PRICE	TOTAL
1	1.00	LOCATABLE MINERALS / MINING CLAIMS-NOT NEW-UNADJUD,ONE AUTH NO. ONLY / MINING CLAIM MONEY RECEIVED (455) <b>CASES: AMC86033/\$25.00</b>	MAINT 2005/1	- n/a -	25.00
<b>TOTAL:</b>					<b>\$25.00</b>

PAYMENT INFORMATION			
1	<b>AMOUNT:</b>	\$25.00	<b>POSTMARKED:</b> N/A
	<b>TYPE:</b>	CHECK	<b>RECEIVED:</b> 11/04/2004
	<b>CHECK NO:</b>	9153	
	<b>NAME:</b>	OTANI, RANDY & KENJI HC 1 BOX 8100 SELLS AZ 85634	

REMARKS

This receipt was generated by the automated BLM Collections and Billing System and is a paper representation of a portion of the official electronic record contained therein.

**ENTERED INTO COMPUTER**

11/5/04 acB





# United States Department of the Interior



## BUREAU OF LAND MANAGEMENT

Arizona State Office  
222 North Central Avenue  
Phoenix, AZ 85004  
www.az.blm.gov

In Reply Refer To:  
3800 (AZ-933)  
AMC86033

November 3, 2004

CERTIFIED MAIL – RETURN RECEIPT REQUESTED # 7003 0500 0001 5254 2718

### DECISION

CLEAR CREEK CONSTR; OTANI, RANDY	:	AMC86033
HCR BOX 840A	:	
SELLS, AZ 85634	:	
	:	
	:	
OTANI KENJI	:	
HC 1 BOX 8100	:	
SELLS, AZ 85634	:	

### Additional Fees Required

Your maintenance fee payment for the 2005 assessment year, in the amount of \$100.00 per claim, has been received.

In accordance with 30 U.S.C. 28j(c)(3), 43 CFR 3834, the maintenance fees for mining claims have increased from \$100.00 per claim to \$125.00 per claim. Insufficient payment of the annual maintenance fee for the 2005 assessment year is a curable defect. Therefore you are required to submit a supplemental payment in the amount of \$25.00 per claim within 30 days of receipt of this Decision or your claim(s) will be declared forfeited.

Please include your Arizona Mining Claim (AMC) serial number(s) and claim name(s) when submitting the additional fees.

Sincerely,

Ivy J. Garcia  
Group Administrator,  
Lands/Minerals Adjudication and Withdrawals

2004 JUL 27 A 9:19

July 23, 2004

ARIZONA  
STATE OFFICE  
PHOENIX, ARIZONA

Bureau of Land Management  
Arizona State Office  
222 N Central Ave.  
Phoenix, Az, 85004

Dear Sir or Madam:

I am writing to pay the 2005 mining claim rental fee, for the mining claim named GOLDEN GREEN PLACER MINING CLAIM, AMC # 86003. It is owned by Golden Green Placer Mining Ptr., HC1 Box 8100, Sells, AZ, 85634.

Please find enclosed a check in the amount of \$100.50. The \$0.50 is for copying charges. Also enclosed, is a self addressed stamped envelope. Please return TWO copies of this letter, after it has been stamped received, along with the receipt. Thank you.

Sincerely,



Kenji Otani, Ptr.

ENTRUSTED MICROCOMPUTER

8/31/04

AMC 86033

Golden Green Placer  
HC1 Box 8100  
Sells, Az, 85634

Bureau of Land Management  
222 N. Central Ave  
Phoenix, Az  
85004

**United States Department of the Interior**  
**Bureau of Land Management**  
 BUSINESS & SUPPORT SVCS DIV  
 222 N CENTRAL AVE  
 PHOENIX, AZ 85004 -2203  
 Phone: (602) 417-9200

Receipt	
No:	916123

**Transaction #:** 950089  
**Date of Transaction:** 07/27/2004

<b>CUSTOMER:</b>	KENJI OTANI HC 2 BOX 100 SELLS,AZ 85634
------------------	---

LINE #	QTY	DESCRIPTION	REMARKS	UNIT PRICE	TOTAL
1	1.00	LOCATABLE MINERALS / MINING CLAIMS-NOT NEW-UNADJUD,ONE AUTH NO. ONLY / MINING CLAIM MONEY RECEIVED (455) <b>CASES: AMC86003/\$100.00</b>	MAINT 2005 1	- n/a -	100.00
2	1.00	IAC PRODUCTS / COPIES/PLOTTERS / CASEFILE/DOCUMENT COPIES / COPIES (B/W UP TO 11X17)-\$.13/P		0.13	0.13
3	1.00	IAC PRODUCTS / SERVICE/ADMIN CHARGES / MAILING COSTS / POSTAGE		- n/a -	0.37

**TOTAL: \$100.50**

PAYMENT INFORMATION			
1	<b>AMOUNT:</b>	\$100.50	<b>POSTMARKED:</b> 07/23/2004
	<b>TYPE:</b>	CHECK	<b>RECEIVED:</b> 07/27/2004
	<b>CHECK NO:</b>	2124	
	<b>NAME:</b>	OTANI, KENJI HC 2 BOX 100 SELLS AZ 85634	

**REMARKS**  
 FAILED VALIDATION/CLOSED

This receipt was generated by the automated BLM Collections and Billing System and is a paper representation of a portion of the official electronic record contained therein.

Amc 86033

Golden Green Placer Mining Ptr.  
HC 1 Box 8100  
Sells, Az, 85634  
520-361-2310

March 25, 2003

Bureau of Land Management  
Arizona State Office  
222 N. Central Ave.  
Phoenix, Az, 85004

Dear Sir or Madame,

I am writing to pay the 2004 mining claim rental fee, for the mining claim named GOLDEN GREEN PLACER MINING CLAIM, AMC serial # 86033. It is owned by Golden Green Placer Mining Ptr., HC 1 Box 8100, Sells, Az, 85634.

Please find enclosed a check for the mining claim rental fee, in the amount of \$100.26; the \$0.26 is for copying charges. Also enclosed, is a self addressed stamped envelope. Please return two copies of this letter, after it has been stamped received, along with the receipt. Thank you.

Sincerely,



Kenji Otani, Ptr.

ARIZONA  
STATE OFFICE  
PHOENIX, ARIZONA

2003 APR 18 A 10:29

RECEIVED  
BUREAU OF  
LAND MANAGEMENT

ENTERED INTO COMPUTER

5/9/03 AB

**United States Department of the Interior  
Bureau of Land Management**

BUSINESS & SUPPORT SVCS DIV  
222 N CENTRAL AVE  
PHOENIX, AZ 85004 -2203  
Phone: (602) 417-9200

Receipt

No: 666669

Transaction #: 694570

Date of Transaction: 04/21/2003

CUSTOMER: KENJI OTANI  
15 FABRIZIO ST  
HELPER, UT 84526

LINE #	QTY	DESCRIPTION	REMARKS	UNIT PRICE	TOTAL
1	1.00	LOCATABLE MINERALS / MINING CLAIMS-NOT NEW-UNADJUD, ONE AUTH NO. ONLY / MINING CLAIM MONEY RECEIVED (455) <b>CASES: AMC86033/\$100.00</b>	MAINT 2004 (1)	- n/a -	100.00
2	2.00	IAC PRODUCTS / COPIES / CASEFILE/DOCUMENT COPIES / COPIES (B/W UP TO 11X17)-\$.13/P		0.13	0.26
<b>TOTAL:</b>					<b>\$100.26</b>

**PAYMENT INFORMATION**

1	AMOUNT: \$100.26	POSTMARKED: 04/15/2003
	TYPE: CHECK	RECEIVED: 04/21/2003
	CHECK NO: 1240	
	NAME: OTANI, KENJI 15 FABRIZIO ST HELPER UT 84526	

**REMARKS**

This receipt was generated by the automated BLM Collections and Billing System and is a paper representation of a portion of the official electronic record contained therein.

Receipt No. 460722

Trans No. 482895

LEAD FILE #'S \_\_\_\_\_

AMC86033

AMC Number	Code	Amount
86033	482	100~
TOTAL:		\$ 100~

AMC Number	Code	Amount
TOTAL:		\$

Date of Doc 3/14/2002

Date of Rec't 3/14/2002

Amount Rec'd \$100~

Amount Earned \$100~

Date Entered: 3/20/2002 RE

Date Verified: \_\_\_\_\_

Sent to Accts: 4/18/02

Date Earned: \_\_\_\_\_

- 480 POL
- 481 NOI
- 482 MAINT
- 396 TRANS
- 635 AMEND

NOTES:

Golden Green Placer Mining Ptr.  
HC 1 Box 8100  
Sells, Az, 85634  
520-361-2310

March 11, 2002

Bureau of Land Management  
Arizona State Office  
222 N. Central Ave.  
Phoenix, Az, 85004

Dear Sir or Madame,

I am writing to pay the 2003 mining claim rental fee, for the mining claim named GOLDEN GREEN PLACER MINING CLAIM, AMC serial # 86033. It is owned by Golden Green Placer Mining Ptr., HC 1 Box 8100, Sells, Az, 85634.

Please find enclosed a check for the mining claim rental fee, in the amount of \$100.26; the \$0.26 is for copying charges. Also enclosed, is a self addressed stamped envelope. Please return two copies of this letter, after it has been stamped received, along with the receipt. Thank you.

Sincerely,



Kenji Otani, Ptr.

RECEIVED  
BUREAU OF  
LAND MANAGEMENT

2002 MAR 14 A 9:04

ARIZONA  
STATE OFFICE  
PHOENIX, ARIZONA

ENTERED IN COMPUTER

RE 3/14/2001



**United States Department of the Interior**  
**Bureau of Land Management**  
 BUSINESS & SUPPORT SVCS DIV  
 222 N CENTRAL AVE  
 PHOENIX, AZ 85004 -2203  
 Phone: (602) 417-9200

Receipt	
No:	460722

<b>Transaction #:</b> 482895
<b>Date of Transaction:</b> 03/14/2002

<b>CUSTOMER:</b> KENJI OTANI 15 FABRIZIO ST HELPER, UT 84526
--

LINE #	QTY	DESCRIPTION	REMARKS	UNIT PRICE	TOTAL
1	1.00	LOCATABLE MINERALS / MINING CLAIMS-NOT NEW-UNADJUD, ONE AUTH NO. ONLY / MINING CLAIM MONEY RECEIVED (455) <b>CASES: AMC86033/\$100.00</b>		- n/a -	\$100.00
2	2.00	IAC PRODUCTS / COPIES / CASEFILE/DOCUMENT COPIES / COPIES (B/W UP TO 11X17)-\$.13/P		\$0.13	\$0.26

<b>TOTAL:</b>	<b>\$100.26</b>
---------------	-----------------

PAYMENT INFORMATION			
1	<b>AMOUNT:</b>	\$100.26	<b>POSTMARKED:</b> N/A
	<b>TYPE:</b>	CHECK	<b>RECEIVED:</b> 03/14/2002
	<b>CHECK NO:</b>	1029	
	<b>NAME:</b>	OTANI, KENJI 15 FABRIZIO ST HELPER UT 84526	

REMARKS

This receipt was generated by the automated BLM Collections and Billings System and is a paper representation of a portion of the official electronic record contained therein.

Receipt No. 275568

Trans No. 291107

LEAD FILE #'S \_\_\_\_\_

86033

AMC Number	Code	Amount
86033	482	100.0
<b>TOTAL:</b>		\$ 100.0

AMC Number	Code	Amount
<b>TOTAL:</b>		\$

Date of Doc 3/16/01

Date of Rec't 3/19/01

Amount Rec'd 100.0

Amount Earned 100.0

Date Entered: 3/20/01 *L*

Date Verified: 3/23/01 *L*

Sent to Accts: 3/23/01 *L*

Date Earned: \_\_\_\_\_

- 480 POL
- 481 NOI
- 482 MAINT
- 396 TRANS
- 635 AMEND

NOTES:

RECEIVED  
BUREAU OF  
LAND MANAGEMENT

2001 MAR 16 A 10:09

ARIZONA  
STATE OFFICE  
PHOENIX, ARIZONA

Golden Green Placer Mining Ptr.  
HC 2 Box 100  
Sells, Az, 85634  
520-361-2310

March 8, 2001


Bureau of Land Management  
Arizona State Office  
222 N. Central Ave.  
Phoenix, Az, 85004

Dear sir or Madame,

I am writing to pay the 2002 mining claim rental fee, for the mining claim named GOLDEN GREEN PLACER MINING CLAIM, AMC serial # 86033. It is owned by Golden Green Placer Mining Ptr., HC 2 Box 100, Sells, Az, 85634.

Please find enclosed a check for the mining claim rental fee, in the amount of \$100.26; the \$0.26 is for copying charges. Also enclosed, is a self addressed stamped envelope. Please return two copies of this letter, after it has been stamped received, along with the receipt. Thank you.

Sincerely,



Kenji Otani, Ptr.

3/23/01  
ENTERED INTO COMPUTER

3/20/01

**United States Department of the Interior**  
**Bureau of Land Management**  
 BUSINESS & SUPPORT SVCS DIV  
 222 N CENTRAL AVE  
 PHOENIX, AZ 85004 -2203  
 Phone: (602) 417-9200

Receipt	
No:	275568

<b>Transaction #:</b> 291107					
<b>Date of Transaction:</b> 03/19/2001					
<b>CUSTOMER:</b>		KENJI OTANI HC 2 BOX 100 SELLS,AZ 85634			
LINE #	QTY	COMMODITY / SUBJECT / ACTION / PRODUCT	REMARKS	UNIT PRICE	TOTAL
1	2	IAC PRODUCTS / COPIES / CASEFILE/DOCUMENT COPIES / COPIES (B/W UP TO 11X17)-\$.13/P		\$0.13	\$0.26
2	1	LOCATABLE MINERALS / MINING CLAIMS-ACCOUNTS/UNADJUDICATED / MINING CLAIM MONEY RECEIVED (455)	MAINT 2002 (1)	- n/a -	\$100.00
<b>TOTAL:</b>					<b>\$100.26</b>

PAYMENT INFORMATION			
1	<b>AMOUNT:</b>	\$100.26	<b>POSTMARKED:</b> N/A
	<b>TYPE:</b>	CHECK	<b>RECEIVED:</b> 03/19/2001
	<b>CHECK NO:</b>	769	
	<b>NAME:</b>	OTANI, KENJI HC 2 BOX 100 SELLS AZ 85634	

REMARKS

CASE SERIAL NUMBER INFORMATION		
TRNS #	LINE #	CASES
291107	2	AMC86033

This receipt was generated by the automated BLM Collections and Billings System and is a paper representation of a portion of the official electronic record contained therein.

RECEIVED  
BUREAU OF  
LAND MANAGEMENT

86033

MAY 3 11 01 AM '00

Golden Green Placer Mining Ptr.  
HC 2 Box 100  
Sells, Az, 85634  
520-361-2310

ARIZONA  
STATE OFFICE  
PHOENIX, ARIZONA

April 29, 2000

Bureau of Land Management  
Arizona State Office  
222 N. Central Ave.  
Phoenix, Az, 85004

Dear sir or Madame,

I am writing to pay the 2001 mining claim rental fee, for the mining claim named GOLDEN GREEN PLACER MINING CLAIM, AMC serial # 86033. It is owned by Golden Green Placer Mining Ptr., HC 2 Box 100, Sells, Az, 85634.

Please find enclosed a check for the mining claim rental fee, in the amount of \$100.26; the \$0.26 is for copying charges. Also enclosed, is a self addressed stamped envelope. Please return two copies of this letter, after it has been stamped received, along with the receipt. Thank you.

Sincerely,



Kenji Otani, Ptr.

2 6/11/00  
ENTERED IN COMPUTER

for 5/31/00

**United States Department of the Interior**  
**Bureau of Land Management**  
 BUSINESS & SUPPORT SVCS DIV  
 222 N CENTRAL AVE  
 PHOENIX, AZ 85004 -2203  
 Phone: (602) 417-9200

Receipt	
No:	113382

<b>Transaction #:</b> 125021					
<b>Date of Transaction:</b> 05/04/2000					
<b>CUSTOMER:</b>		GOLDEN GREEN PLACER MINING H2, BOX 100 SELLS, AZ 85634			
LINE #	QTY	COMMODITY / SUBJECT / ACTION / PRODUCT	REMARKS	UNIT PRICE	TOTAL
1	1	LOCATABLE MINERALS / MINING CLAIMS / MAINTENANCE FEE \$100 (1993)		\$100.00	\$100.00
<b>TOTAL:</b>					<b>\$100.00</b>


PAYMENT INFORMATION			
1	<b>AMOUNT:</b>	\$100.00	<b>POSTMARKED:</b> 05/01/2000
	<b>TYPE:</b>	CHECK	<b>RECEIVED:</b> 05/03/2000
	<b>CHECK NO:</b>	336	
	<b>NAME:</b>	GOLDEN GREEN PLACER MINING	

REMARKS

CASE SERIAL NUMBER INFORMATION		
TRNS #	LINE #	CASES
125021	1	AMC86033

This receipt was generated by the automated BLM Collections and Billings System and is a paper representation of a portion of the official electronic record contained therein.

Golden Green Placer  
HC 2 Box 100  
Sells, AZ, 85634



RECEIVED  
BUREAU OF  
LAND MANAGEMENT

MAY 3 11 01 AM '00

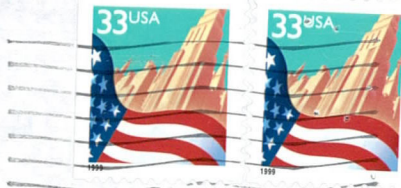
ARIZONA  
STATE OFFICE  
PHOENIX, ARIZONA

Bureau of Land Management  
Arizona State Office  
ATTN: Public Room  
222 N. Central Ave.  
Phoenix, AZ  
85004

85004+2303



Golden Green Mining  
HC 2 Box 100  
Sells, AZ, 85634



Bureau of Land Management  
Arizona State Office  
ATTN: Public Room  
222 N. Central Ave.  
Phoenix, AZ  
85004

ARIZONA  
STATE OFFICE  
PHOENIX, ARIZONA

JUN 29 9 33 AM '99

RECEIVED  
BUREAU OF  
LAND MANAGEMENT

85004+2203





UNITED STATES  
DEPARTMENT OF THE INTERIOR  
BUREAU OF LAND MANAGEMENT

RECEIPT AND ACCOUNTING ADVICE

NO. 2480402 07

CD/AZ

06/29/99

Subject: CLAIM MAINTENANCE FEE 2000

2 2 13

100.00

Applicant:

KENJI OTANI  
1383 SANDY HILLS DR  
SANDY UTAH 84093

CK 686

Remitter:

Assignor:

LEASE MANAGEMENT DATA										<input type="checkbox"/> NEW		<input type="checkbox"/> UPDATE		<input type="checkbox"/> PAYMENT	
ORIGINAL SERIAL NO.		ASG.	TYPE	ST.	CTY.	FUND SYMBOL			ACRES/UNITS	RATE					
AMC 86033															
AMOUNT	ANV. DATE	EXP. DATE	BILL CYC.	S/C	DISTRICT	NEXT BILL	MISC. DATA	U of M	ACTUAL UNITS						
ASSIGNMENT SERIAL NO.		ASG.	TYPE	ST.	CTY.	FUND SYMBOL			ACRES/UNITS	RATE					
AMOUNT	ANV. DATE	EXP. DATE	BILL CYC.	S/C	DISTRICT	NEXT BILL	MISC. DATA	U of M	ACTUAL UNITS						
APPLY REMITTANCE					Remarks:										
ACTION	FUND SYMBOL	CTY.	AMOUNT												
FILING FEE															
RENTAL															
UNEARNED															
REFUND															
TOTAL															
AMOUNT DUE															
<input type="checkbox"/> Lease in Escrow? <input type="checkbox"/> KGS? <input type="checkbox"/> Auto Escalates? <input type="checkbox"/> Auto Renew?					Of Interest? Operating Rights? Operator Bond Filed?										
					<b>FOR MMS USE ONLY</b>										
					BILLEE NUMBER		FOREST REFUGE								
					OCS SECTION CODE										

BY: \_\_\_\_\_ DATE: \_\_\_\_\_

UNITED STATES  
DEPARTMENT OF THE INTERIOR  
BUREAU OF LAND MANAGEMENT

RECEIPT AND ACCOUNTING ADVICE

NO. 2480402 07

CD/AZ

06/29/99

Subject: CLAIM MAINTENANCE FEE 2000 2 2 13 100.00

Applicant:  
KENJI OTANI  
1383 SANDY HILLS DR  
SANDY UTAH 84093

CK 686

Remitter:

Assignor:

LEASE MANAGEMENT DATA  NEW  UPDATE  PAYMENT

ORIGINAL SERIAL NO.	ASG.	TYPE	ST.	CTY.	FUND SYMBOL	ACRES/UNITS	RATE
AMC 86033							

AMOUNT	ANV. DATE	EXP. DATE	BILL CYC.	S/C	DISTRICT	NEXT BILL	MISC. DATA	U of M	ACTUAL UNITS

ASSIGNMENT SERIAL NO.	ASG.	TYPE	ST.	CTY.	FUND SYMBOL	ACRES/UNITS	RATE

AMOUNT	ANV. DATE	EXP. DATE	BILL CYC.	S/C	DISTRICT	NEXT BILL	MISC. DATA	U of M	ACTUAL UNITS

APPLY REMITTANCE

ACTION	FUND SYMBOL	CTY.	AMOUNT
FILING FEE			
RENTAL			
UNEARNED			
REFUND			
TOTAL			
AMOUNT DUE			

Remarks:

BY: \_\_\_\_\_ DATE: \_\_\_\_\_

Lease in Escrow?  
 KGS? Of Interest?  
 Auto Escalates? Operating Rights?  
 Auto Renew? Operator  
 Bond Filed?

**FOR MMS USE ONLY**

BILLEE	FOREST REFUGE
NUMBER	
OCS SECTION	
CODE	

RECEIVED  
BUREAU OF  
LAND MANAGEMENT

86033

JUN 29 9 33 AM '99

ARIZONA  
STATE OFFICE  
PHOENIX, ARIZONA

Golden Green Placer Mining Ptr.  
HC 2 Box 100  
Sells, Az, 85634  
520-361-2310

June 24, 1999

Bureau of Land Management  
Arizona State Office  
222 N. Central Ave.  
Phoenix, Az, 85004

Dear sir or Madame,

I am writing to pay the 2000 mining claim rental fee, for the mining claim named GOLDEN GREEN PLACER MINING CLAIM, AMC serial # 86033. It is owned by Golden Green Placer Mining Ptr., HC 2 Box 100, Sells, Az, 85634.

Please find enclosed a check for the mining claim rental fee, in the amount of \$100.26; the \$0.26 is for copying charges. Also enclosed, is a self addressed stamped envelope. Please return two copies of this letter, after it has been stamped received, along with the receipt. Thank you.

Sincerely,



Kenji Otani, Ptr.

ENTERED IN COMPUTER

JUN 30 1999



\*\*\*\*\*

1/09/98

SERIAL NO: AMC86033 CLAIM NAME: GOLDEN GREEN CASE TYPE: 384201

=====

CLEAR CREEK CONSTR	HCR BOX 840A	SELLS	,AZ 85634
	CO-OWNER		
OTANI RANDY	HCR BOX 840A	SELLS	,AZ 85634
	CO-OWNER		
OTANI KENJI	HC 2 BOX 100	SELLS	,AZ 85634
	CO-OWNER		

=====

15 S	2 E	GILA-SALT R. 001	SW	PIMA	AZ
DISTRICT PHOENIX FIE					
15 S	2 E	GILA-SALT R. 002	SE	PIMA	AZ
DISTRICT GILA-SALT R					

=====

OCT 15,1954	403	LOCATION DATE	
OCT 22,1979	395	RECORDATION DATE	
APR 07,1997	482	RENTAL/MAINTENANCE FEE	1998
SEP 24,1997	396	TRF OF INTEREST FILED	OTANI JACK
APR 07,1997	113	ADDITIONAL INFO RECEIVED	RECEIPT 2314669
JUL 22,1996	396	TRF OF INTEREST FILED	TIMMER ANNA
JUL 22,1996	396	TRF OF INTEREST FILED	TIMMER OTTO
MAY 13,1996	482	RENTAL/MAINTENANCE FEE	1997
MAY 13,1996	113	ADDITIONAL INFO RECEIVED	RECEIPT 2227966
JUN 08,1995	482	RENTAL/MAINTENANCE FEE	1996
JUN 08,1995	113	ADDITIONAL INFO RECEIVED	RECEIPT 2103889
JUN 13,1994	482	RENTAL/MAINTENANCE FEE	1995
JUL 20,1993	482	RENTAL/MAINTENANCE FEE	1994
JUL 20,1993	482	RENTAL/MAINTENANCE FEE	1993;RECEIPT 1901031
OCT 19,1992	480	EVID OF ASSMT FILED	1992
JAN 02,1992	396	TRF OF INTEREST FILED	BRICE THOMAS L
JAN 02,1992	396	TRF OF INTEREST FILED	SITHENS MINING
APR 09,1990	396	TRF OF INTEREST FILED	KILLGORE CLEARL
JAN 19,1990	396	TRF OF INTEREST FILED	RODRIGUEZ PAUL L
OCT 06,1987	669	LAND STATUS CHECKED	
NOV 20,1985	888	UNDELIVERABLE ADDRESS	11501 N 7TH ST
APR 13,1981	517	NOTICE ACCEPTED	
OCT 22,1979	501	ACCT ADV IN LEAD FILE	86033
OCT 23,1954	404	COUNTY RECORDATION	0;766;468

86033

Golden Green Placer Mining Ptr.  
HC 2 Box 100  
Sells, Az, 85634  
520-361-2310

May 27, 1998

Bureau of Land Management  
Arizona State Office  
222 N. Central Ave.  
Phoenix, Az, 85004

Dear sir or Madame,

I am writing to pay the 1999 mining claim rental fee, for the mining claim named GOLDEN GREEN PLACER MINING CLAIM, AMC serial # 86033. It is owned by Golden Green Placer Mining Ptr., HC 2 Box 100, Sells, Az, 85634.

Please find enclosed a check for the mining claim rental fee, in the amount of \$100.26; the \$0.26 is for copying charges. Also enclosed, is a self addressed stamped envelope; please return two copies of this letter, after it has been stamped received, along with the receipt. Thank you.

Sincerely,

Kenji Otani, Ptr.

RECEIVED  
BUREAU OF  
LAND MANAGEMENT

MAY 29 2 11 PM '98

ARIZONA  
STATE OFFICE  
PHOENIX, ARIZONA

VERIFIED


ENTERED INTO COMPUTER

7/27/98

6/9/98

1

Golden Green Placer  
HC 2 Box 100  
Sells, AZ, 85630



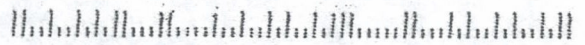
RECEIVED  
BUREAU OF  
LAND MANAGEMENT

MAY 29 2 11 PM '98

ARIZONA  
STATE OFFICE  
PHOENIX, ARIZONA

Bureau of Land Management  
Arizona State Office  
222 N. Central Ave.  
Phoenix, Az  
85004

85004/2203



UNITED STATES  
DEPARTMENT OF THE INTERIOR  
BUREAU OF LAND MANAGEMENT

RECEIPT AND ACCOUNTING ADVICE

NO. 2389901 04

TC/AZ

05/29/98

Subject: CLAIM MAINTENANCE FEE 1999

2 9 13

100.00

Applicant:

KENJI OTANI  
1383 SANDY HILLS DR  
SANDY UT 84093

CK 651

Remitter:

Assignor:

LEASE MANAGEMENT DATA										<input type="checkbox"/> NEW		<input type="checkbox"/> UPDATE		<input type="checkbox"/> PAYMENT	
ORIGINAL SERIAL NO.		ASG.	TYPE	ST.	CTY.	FUND SYMBOL			ACRES/UNITS	RATE					
AMC 86033															
AMOUNT	ANV. DATE	EXP. DATE	BILL CYC.	S/C	DISTRICT	NEXT BILL	MISC. DATA	U of M	ACTUAL UNITS						
ASSIGNMENT SERIAL NO.		ASG.	TYPE	ST.	CTY.	FUND SYMBOL			ACRES/UNITS	RATE					
AMOUNT	ANV. DATE	EXP. DATE	BILL CYC.	S/C	DISTRICT	NEXT BILL	MISC. DATA	U of M	ACTUAL UNITS						
APPLY REMITTANCE															
ACTION	FUND SYMBOL		CTY.	AMOUNT	Remarks:										
FILING FEE															
RENTAL															
UNEARNED															
REFUND															
TOTAL															
AMOUNT DUE															
<input type="checkbox"/> Lease in Escrow? <input type="checkbox"/> KGS? <input type="checkbox"/> Auto Escalates? <input type="checkbox"/> Auto Renew?					BY: _____ DATE: _____										
<input type="checkbox"/> Of Interest? <input type="checkbox"/> Operating Rights? <input type="checkbox"/> Operator <input type="checkbox"/> Bond Filed?					FOR MMS USE ONLY										
					BILLEE NUMBER		FOREST REFUGE								
					OCS SECTION CODE										

\*\*\*\*\*

4/30/97

SERIAL NO: AMC86033 CLAIM NAME: GOLDEN GREEN CASE TYPE: 384201

=====

CLEAR CREEK CONSTR	HCR BOX 840A	SELLS	,AZ 85634
	CO-OWNER		
OTANI RANDY	HCR BOX 840A	SELLS	,AZ 85634
	CO-OWNER		
<b>OTANI KENJI</b>	<b>HC 2 BOX 100</b>	<b>SELLS</b>	<b>,AZ 85634</b>
	CO-OWNER		
TIMMER OTTO	2348 SQUAW CREEK RD	LANDER	,WY 82520
	CO-OWNER		
TIMMER ANNA	2348 SQUAW CREEK RD	LANDER	,WY 82520
	CO-OWNER		

=====

15 S	2 E	GILA-SALT R. 001	SW	PIMA	AZ
DISTRICT PHOENIX					
15 S	2 E	GILA-SALT R. 002	SE	PIMA	AZ
DISTRICT GILA-SALT R					

=====

OCT 15,1954	403	LOCATION DATE	
OCT 22,1979	395	RECORDATION DATE	
APR 07,1997	482	RENTAL/MAINTENANCE FEE	1998
APR 07,1997	113	ADDITIONAL INFO RECEIVED	RECEIPT 2314669
MAY 13,1996	482	RENTAL/MAINTENANCE FEE	1997
MAY 13,1996	113	ADDITIONAL INFO RECEIVED	RECEIPT 2227966
JUN 08,1995	482	RENTAL/MAINTENANCE FEE	1996
JUN 08,1995	113	ADDITIONAL INFO RECEIVED	RECEIPT 2103889
JUN 13,1994	482	RENTAL/MAINTENANCE FEE	1995
JUL 20,1993	482	RENTAL/MAINTENANCE FEE	1994
JUL 20,1993	482	RENTAL/MAINTENANCE FEE	1993;RECEIPT 1901031
OCT 19,1992	480	EVID OF ASSMT FILED	1992
JAN 02,1992	396	TRF OF INTEREST FILED	BRICE THOMAS L
JAN 02,1992	396	TRF OF INTEREST FILED	SITHENS MINING
APR 09,1990	396	TRF OF INTEREST FILED	KILLGORE CLEARL
JAN 19,1990	396	TRF OF INTEREST FILED	RODRIGUEZ PAUL L
OCT 06,1987	669	LAND STATUS CHECKED	
NOV 20,1985	888	UNDELIVERABLE ADDRESS	11501 N 7TH ST
APR 13,1981	517	NOTICE ACCEPTED	
OCT 22,1979	501	ACCT ADV IN LEAD FILE	86033
OCT 23,1954	404	COUNTY RECORDATION	0;766;468



UNITED STATES  
DEPARTMENT OF THE INTERIOR  
BUREAU OF LAND MANAGEMENT

RECEIPT AND ACCOUNTING ADVICE

NO. 2314669 04

SM/AZ

04/07/97

Subject: CLAIM MAINTENANCE FEE 1998 (1)

2 12 13

100.00

Applicant:  
  
GOLDEN GREEN PLACER MINING  
HC 2, BOX 100  
SELLS, AZ 85634

Remitter: C.C.C.C. INC.  
HCR BOX 840-A  
SELLS, AZ 85634  
CK #1747 520-361-2310

Assignor:

LEASE MANAGEMENT DATA									
<input type="checkbox"/> NEW <input type="checkbox"/> UPDATE <input type="checkbox"/> PAYMENT									
ORIGINAL SERIAL NO.	ASG.	TYPE	ST.	CTY.	FUND SYMBOL			ACRES/UNITS	RATE
AMC 86033									

AMOUNT	ANV. DATE	EXP. DATE	BILL CYC.	S/C	DISTRICT	NEXT BILL	MISC. DATA	U of M	ACTUAL UNITS

ASSIGNMENT SERIAL NO.	ASG.	TYPE	ST.	CTY.	FUND SYMBOL			ACRES/UNITS	RATE

AMOUNT	ANV. DATE	EXP. DATE	BILL CYC.	S/C	DISTRICT	NEXT BILL	MISC. DATA	U of M	ACTUAL UNITS

APPLY REMITTANCE			
ACTION	FUND SYMBOL	CTY.	AMOUNT
FILING FEE			
RENTAL			
UNEARNED			
REFUND			
TOTAL			
AMOUNT DUE			

Remarks:

BY: \_\_\_\_\_ DATE: \_\_\_\_\_

Lease in Escrow?  
 KGS?                      Of Interest?  
 Auto Escalates?            Operating Rights?  
 Auto Renew?                Operator  
    Bond Filed?

FOR MMS USE ONLY		
BILLEE	NUMBER	FOREST REFUGE
OCS SECTION		
CODE		

Golden Green Placer Mining  
HC 2 Box 100  
Sells, AZ, 85634  
520-361-2310  
Amc # 86033

3/25/97


Dear Sir or Madame,

This letter is to inform you that the Post Office has changed our mailing address. Golden Green Placer Mining is still in the same location, but in compliance with the U.S. Post Office we are changing our mailing address from HCR Box 840-A to HC 2 Box 100. Once again, our new mailing address is:

Golden Green Placer Mining  
HC 2 Box 100  
Sells, AZ, 85634

Thank you.

Sincerely,



Kenji Otani, Ptr.

RECEIVED  
BUREAU OF  
LAND MANAGEMENT

APR 7 10 08 AM '97

ARIZONA  
STATE OFFICE  
PHOENIX, ARIZONA

ENTERED IN COMPUTER

SM 4/30/97

86033

Golden Green Placer Mining Ptr.  
HC 2 Box 100  
Sells, Az, 85634  
520-361-2310

April 1, 1997


Bureau of Land Management  
Arizona State Office  
3707 N. 7th St.  
Phoenix, Az, 85011

Dear sir or Madame,

I am writing to pay the 1998 mining claim rental fee, for the mining claim named GOLDEN GREEN PLACER MINING CLAIM, AMC serial # 86033. It is owned by Golden Green Placer Mining Ptr., HC 2 Box 100, Sells, Az, 85634.

Please find enclosed a check for the mining claim rental fee, in the amount of \$100.26; the \$0.26 is for copying charges. Also enclosed, is a self addressed stamped envelope; please return two copies of this letter, after it has been stamped received, along with the receipt. Thank you.

Sincerely,



Kenji Otani, Ptr.

ENTERED IN COMPUTER

AM 4/30/97

ARIZONA  
STATE OFFICE  
PHOENIX, ARIZONA

Apr 7 10 08 AM '97

RECEIVED  
BUREAU OF  
LAND MANAGEMENT

AMC 86033  
SR

Golden Green Placer Mining Ptr.  
HCR Box 840-A  
Sells, Az, 85634  
520-361-2310

May 10, 1996


Bureau of Land Management  
Arizona State Office  
3707 N. 7th St.  
Phoenix, Az, 85011

Dear sir or Madame,

I am writing to pay the 1997 mining claim rental fee, for the mining claim named GOLDEN GREEN PLACER MINING CLAIM, AMC serial # 86033. It is owned by Golden Green Placer Mining Ptr., HCR Box 840-A, Sells, Az, 85634.

Please find enclosed a check for the mining claim rental fee, in the amount of \$100.26; the \$0.26 is for copying charges. Also enclosed, is a self addressed stamped envelope; please return two copies of this letter, after it has been stamped received, along with the receipt. Thank you.

Sincerely,



Kenji Otani, Ptr.

RECEIVED  
BUREAU OF  
LAND MANAGEMENT

MAY 13 10 13 AM '96

ARIZONA  
STATE OFFICE  
PHOENIX, ARIZONA

ENTERED IN COMPUTER

7/24/96 DM SR

UNITED STATES  
DEPARTMENT OF THE INTERIOR  
BUREAU OF LAND MANAGEMENT

RECEIPT AND ACCOUNTING ADVICE

NO. **2227966**

SM/AZ

05/13/96

04

Subject: CLAIM MAINTENANCE FEE 1997 (1)

2 12 13

100.00

Applicant:

GOLDEN GREEN PLACE MINING  
HCR BOX 840-A  
SELLS, AZ 85634

SAME - CK #1617

Remitter: 520-361-2310

Assignor:

LEASE MANAGEMENT DATA									
<input type="checkbox"/> NEW <input type="checkbox"/> UPDATE <input type="checkbox"/> PAYMENT									
ORIGINAL SERIAL NO.	ASG.	TYPE	ST.	CTY.	FUND SYMBOL			ACRES/UNITS	RATE
AMC 86033									
AMOUNT	ANV. DATE	EXP. DATE	BILL CYC.	S/C	DISTRICT	NEXT BILL	MISC. DATA	U of M	ACTUAL UNITS
ASSIGNMENT SERIAL NO.	ASG.	TYPE	ST.	CTY.	FUND SYMBOL			ACRES/UNITS	RATE
AMOUNT	ANV. DATE	EXP. DATE	BILL CYC.	S/C	DISTRICT	NEXT BILL	MISC. DATA	U of M	ACTUAL UNITS

APPLY REMITTANCE

ACTION	FUND SYMBOL	CTY.	AMOUNT
FILING FEE			
RENTAL			
UNEARNED			
REFUND			
TOTAL			
AMOUNT DUE			

Remarks:

86033

BY:

DATE:


Lease in Escrow?  
 KGS?  
 Auto Escalates?  
 Auto Renew?

Of Interest?  
 Operating Rights?  
 Operator  
 Bond Filed?

FOR MMS USE ONLY

BILLEE	FOREST REFUGE
NUMBER	
OCS SECTION	
CODE	

Golden Green Mining Tr.  
P. Box 840-A  
Sells, Az, 85634



Bureau of Land Management  
Arizona State Office  
Branch of Mining  
Law Administration  
P.O. Box 16563  
Phoenix, Az, 85011

RECEIVED  
BUREAU OF  
LAND MANAGEMENT

MAY 13 10 14 AM '96

ARIZONA  
STATE OFFICE  
PHOENIX, ARIZONA



UNITED STATES  
DEPARTMENT OF THE INTERIOR  
BUREAU OF LAND MANAGEMENT

RECEIPT AND ACCOUNTING ADVICE

NO. **2103889** 04

RS/AZ 06/08/95  
2 11 13  
OK  
100.00

Subject: CLAIM MAINTENANCE FEE 1996 (1)

Applicant:  
GOLDEN GREEN PLACER MINING  
HCR BOX 840-A  
SELLS, AZ 85634 *OK*

Remitter: C.C.C.C. INC. - CK #1496  
(520) 361-2310

Assignor:

LEASE MANAGEMENT DATA  NEW  UPDATE  PAYMENT

ORIGINAL SERIAL NO.	ASG.	TYPE	ST.	CTY.	FUND SYMBOL	ACRES/UNITS	RATE
AMC 86033							

AMOUNT	ANV. DATE	EXP. DATE	BILL CYC.	S/C	DISTRICT	NEXT BILL	MISC. DATA	U of M	ACTUAL UNITS

ASSIGNMENT SERIAL NO.	ASG.	TYPE	ST.	CTY.	FUND SYMBOL	ACRES/UNITS	RATE

AMOUNT	ANV. DATE	EXP. DATE	BILL CYC.	S/C	DISTRICT	NEXT BILL	MISC. DATA	U of M	ACTUAL UNITS

APPLY REMITTANCE

ACTION	FUND SYMBOL	CTY.	AMOUNT
FILING FEE			
RENTAL			
UNEARNED			
REFUND			
TOTAL			
AMOUNT DUE			

Remarks:

*86033*

BY:

DATE:

- Lease in Escrow?
- KGS? Of Interest?
- Auto Escalates? Operating Rights?
- Auto Renew? Operator
- Bond Filed?

FOR MMS USE ONLY

BILLEE	FOREST REFUGE
NUMBER	
OCS SECTION	
CODE	

86033

TR

Golden Green Placer Mining Ptr.  
HCR Box 840-A  
Sells, Az, 85634  
520-361-2310

June 6, 1995


Bureau of Land Management  
Arizona State Office  
3707 N. 7th St.  
Phoenix, Az, 85011

Dear sir or Madame,

I am writing to pay the 1996 mining claim rental fee, for the mining claim named GOLDEN GREEN PLACER MINING CLAIM, AMC serial # 86033. It is owned by Golden Green Placer Mining Ptr., HCR Box 840-A, Sells, Az, 85634.

Please find enclosed a check for the mining claim rental fee, in the amount of \$100.00. Also enclosed, is a self addressed stamped envelope; please return a copy of this letter, after it has been stamped received, along with the receipt. Thank you.

Sincerely,



Kenji Otani, Ptr.

ENTERED IN COMPUTER

6-9-95 TR MCH


9:00 A.M.  
PHOENIX, ARIZONA

JUN 8 '95

RECEIVED  
BLM, ARIZONA OFFICE



Golden Green Mining  
HCR Box 840-A  
Sells, AZ, 85634



Bureau of Land Management  
Arizona State Office  
Branch of Mining  
P.O. Box 16563  
Phoenix, Az  
85011

RECEIVED  
8 JUN 1995

JUN 8 '95

9:00 A.M.  
PHOENIX, ARIZONA

86033

VR

Golden Green Mining Ptr.  
HCR Box 840-A  
Sells, Az, 85634  
(602) 361-2310

Bureau of Land Management  
Arizona State Office  
3707 N. 7th St.  
Phoenix, Az, 85011

9:00 A.M.  
PHOENIX, ARIZONA

JUN 13 '94

RECEIVED  
B.L.M. AZ STATE OFFICE

6/9/94

Dear Sir or Madame,

I am writing to pay the 1995 mining claim rental fee. The claim is named Golden Green Placer Mining Claim, AMC serial # 86033. Owned by Golden Green Mining Ptr., HCR Box 840-A, Sells, Az, 85634.

Enclosed is a check, for the fee, in the amount of \$100.00. Also enclosed is a self addressed stamped envelope; I would appreciate it, if you would return a copy of this letter after you have stamped it received, along with the receipt. Thank you.

Sincerely,



Kenji Otani; Ptr.

ENTERED IN COMPUTER

482 - 1995 6/16/94

SR

UNITED STATES  
DEPARTMENT OF THE INTERIOR  
BUREAU OF LAND MANAGEMENT

**RECEIPT AND ACCOUNTING ADVICE**

NO. **2061818** 04

WG/AZ 06/13/94

Subject: CLAIM MAINTENANCE FEE 1995

2 27 13

100.00

Applicant:

GOLDEN GREEN MINING PTR  
HCR BOX 840-A  
SELLS AZ. 85634

Remitter: SAME CK. # 1397

Assignor:

LEASE MANAGEMENT DATA										
<input type="checkbox"/> NEW <input type="checkbox"/> UPDATE <input type="checkbox"/> PAYMENT										
ORIGINAL SERIAL NO.	ASG.	TYPE	ST.	CTY.	FUND SYMBOL			ACRES/UNITS	RATE	
AMC 86033										
AMOUNT	ANV. DATE	EXP. DATE	BILL CYC.	S/C	DISTRICT	NEXT BILL	MISC. DATA	U of M	ACTUAL UNITS	
ASSIGNMENT SERIAL NO.	ASG.	TYPE	ST.	CTY.	FUND SYMBOL			ACRES/UNITS	RATE	
AMOUNT	ANV. DATE	EXP. DATE	BILL CYC.	S/C	DISTRICT	NEXT BILL	MISC. DATA	U of M	ACTUAL UNITS	

APPLY REMITTANCE			
ACTION	FUND SYMBOL	CTY.	AMOUNT
FILING FEE			
RENTAL			
UNEARNED			
REFUND			
TOTAL			
AMOUNT DUE			

Remarks:

BY: \_\_\_\_\_ DATE: \_\_\_\_\_

- Lease in Escrow?
  - KGS?
  - Auto Escalates?
  - Auto Renew?
- Of Interest? \_\_\_\_\_
- Operating Rights? \_\_\_\_\_
- Operator \_\_\_\_\_
- Bond Filed? \_\_\_\_\_

FOR MMS USE ONLY		
BILLEE	NUMBER	FOREST REFUGE
OCS SECTION	CODE	

UNITED STATES  
DEPARTMENT OF THE INTERIOR  
BUREAU OF LAND MANAGEMENT  
**RECEIPT AND ACCOUNTING ADVICE**

NO. 2061818 <sup>33</sup> 04

WB/AZ 06/13/94

Subject: CLAIM MAINTENANCE FEE 1995

2 27 13

100.00

Applicant:  
GOLDEN GREEN MINING PTR  
HCR BOX 840-A  
SELLS AZ. 85634

Remitter: SAME CK. # 1397

Assignor:

LEASE MANAGEMENT DATA  NEW  UPDATE  PAYMENT

ORIGINAL SERIAL NO.	ASG.	TYPE	ST.	CTY.	FUND SYMBOL	ACRES/UNITS	RATE
AMC 86033							

AMOUNT	ANV. DATE	EXP. DATE	BILL CYC.	S/C	DISTRICT	NEXT BILL	MISC. DATA	U of M	ACTUAL UNITS

ASSIGNMENT SERIAL NO.	ASG.	TYPE	ST.	CTY.	FUND SYMBOL	ACRES/UNITS	RATE

AMOUNT	ANV. DATE	EXP. DATE	BILL CYC.	S/C	DISTRICT	NEXT BILL	MISC. DATA	U of M	ACTUAL UNITS

**APPLY REMITTANCE**

ACTION	FUND SYMBOL	CTY.	AMOUNT
FILING FEE			
RENTAL			
UNEARNED			
REFUND			
TOTAL			
AMOUNT DUE			

Remarks:

BY: \_\_\_\_\_ DATE: \_\_\_\_\_

- Lease in Escrow?
- KGS? Of Interest?
- Auto Escalates? Operating Rights?
- Auto Renew? Operator
- Bond Filed?

FOR MMS USE ONLY		
BILLEE NUMBER		FOREST REFUGE
OCS SECTION CODE		

482 - 1995 - 411/918

86033

Sr

Golden Green Placer  
HER Box 840-A  
Sells, Az, 85634  
(602) 361-2310

Bureau of Land Management  
Arizona State Office  
3707 N 7th St  
Phoenix, AZ, 85011

RECEIVED  
B.L.M. AZ STATE OFFICE  
JUL 20 1 52 PM 1993  
PHOENIX, ARIZONA

7/20/93


Dear Sir or Madam,

I am writing to pay the mining claim rental fee, for the mining claim named Golden Green Placer Mining Claim, AMC serial # 86033. I wish to pay for the years 1993 and 1994.


I, Kenji Otani, residing at HER Box 840-A, Sells, Az, 85634 am personally acquainted with this claim. I have enclosed a check for the fees in the amount of \$200.00.

Thank you.

Sincerely,



ENTERED IN COMPUTER

Rental fee pd for 1993 + 1994 Kenji Otani  
7/21/93 Srms 

UNITED STATES  
DEPARTMENT OF THE INTERIOR  
BUREAU OF LAND MANAGEMENT

RECEIPT AND ACCOUNTING ADVICE

NO. 1901031 <sup>04</sup>

WJ/AZ 07/20/93

Subject: CLAIM RENTAL FEE 1993 & 1994

2 5 13

200.00

Applicant:  
KENJI OTANI  
C. C. C. INC.  
HCR BOX 840-A  
SELLS, AZ 85634

SAME, CK 1344  
Remitter: (602) 361-2310

Assignor:

LEASE MANAGEMENT DATA  NEW  UPDATE  PAYMENT

ORIGINAL SERIAL NO.	ASG.	TYPE	ST.	CTY.	FUND SYMBOL			ACRES/UNITS	RATE
AMC 86033									

AMOUNT	ANV. DATE	EXP. DATE	BILL CYC.	S/C	DISTRICT	NEXT BILL	MISC. DATA	U of M	ACTUAL UNITS

ASSIGNMENT SERIAL NO.	ASG.	TYPE	ST.	CTY.	FUND SYMBOL			ACRES/UNITS	RATE

AMOUNT	ANV. DATE	EXP. DATE	BILL CYC.	S/C	DISTRICT	NEXT BILL	MISC. DATA	U of M	ACTUAL UNITS

APPLY REMITTANCE

ACTION	FUND SYMBOL	CTY.	AMOUNT
FILING FEE			
RENTAL			
UNEARNED			
REFUND			
TOTAL			
AMOUNT DUE			

Remarks:

BY: \_\_\_\_\_ DATE: \_\_\_\_\_

- Lease in Escrow?
- KGS? Of Interest?
- Auto Escalates? Operating Rights?
- Auto Renew? Operator
- Bond Filed?

FOR MMS USE ONLY	
BILLEE NUMBER	FOREST REFUGE
OCS SECTION CODE	

TS

2• x  
100• =  
200• +

RECORDED BY: OKG  
DEPUTY RECORDER  
2077 RD13



TICKET: 9387  
PAGE: 587  
NO. OF PAGES: 2  
SEQUENCE: 92143877  
09/30/92  
AFFPL 08:07:00

W  
GOLDEN GREEN PLACER  
HCR BOX 840-A

SELLS AZ 85634  
HCR Box 840-A  
Sells, Arizona 85634

ENVELOPE  
AMOUNT PAID \$ 11.00

86033  
TD  
Lj

Space above this line for Recorder's use

AFFIDAVIT OF PERFORMANCE OF ANNUAL WORK  
(Mining Claim)

State of Arizona )  
County of Pima )ss.  
)

RECEIVED  
BLM, AZ STATE OFFICE  
OCT 19 '92  
9:00 A.M. ARIZONA  
PHOENIX, ARIZONA

I, KENJI OTANI, residing at HCR Box 840-A, Sells, Arizona 85634, being first duly sworn according to law, depose and say that I am a citizen of the United States, more than eighteen years of age, and that all of the facts set forth in this affidavit are true and correct according to the best of my knowledge, information and belief:


1. That I am personally acquainted with the mining claim named GOLDEN GREEN PLACER MINING CLAIM, AMC NO. 86033, Situated in the Quijotoa Mining District, Pima County, Arizona, the location notice of which is recorded in the office of the County Recorder of said County in Book 766, Page 468. Said notice of location is posted in Sections One (1) and Two (2), Township 15 (Fifteen) South, Range Two (2) East, G & SR Base and Meridian;
2. That between the dates of 1 September 1991, and 31 August 1992, at least \$100 (one-hundred dollars) worth of work and improvements were done and performed upon this claim not including location work;
3. That the work and improvements were made by and at the expense of GOLDEN GREEN PLACER MINING, owner of the mine for the purpose of complying with the laws of the United States pertaining to assessments of annual work;
4. That the following individuals were among those employed or contracted to perform the work and improvements alleged herein: Randy Otani, Kenji Otani, Derek Aramaki, Kay Otani;

2



5. That the work and improvements performed included: mining and processing ore; making trenches and cuts, and processing test material, while searching for new pockets of gold; federally required reclamation work; improvement and repairs of physical plant and mining equipment.

DATED: Sept 24, 92

  
Kenji Otani

SUBSCRIBED AND SWORN TO before me, a Notary Public, this 24<sup>th</sup> day of September, 19 92, by KENJI OTANI.

**My Commission Expires 3-31-95**

My Commission Expires:

  
NOTARY PUBLIC



9:00 A.M.  
PHOENIX, ARIZONA

RECEIVED  
OCT 19 '92  
BLM AZ STATE OFFICE

UNITED STATES  
DEPARTMENT OF THE INTERIOR  
BUREAU OF LAND MANAGEMENT

RECEIPT AND ACCOUNTING ADVICE

NO. 1925873<sup>04</sup>

CP/AZ

10/19/92

Subject: AFFIDAVITS OF ASSESSMENT WORK (1) ✓

2 12 12

5.00

Applicant:

GOLDEN GREEN PLACER MINING  
C/O C.C.C.C. INC.  
HCR BOX 840-A  
SELLS, AZ 85634

Remitter: SAME - CK #1302

*OK*

Assignor:

LEASE MANAGEMENT DATA									
<input type="checkbox"/> NEW <input type="checkbox"/> UPDATE <input type="checkbox"/> PAYMENT									
ORIGINAL SERIAL NO.	ASG.	TYPE	ST.	CTY.	FUND SYMBOL			ACRES/UNITS	RATE
AMC 86033									
AMOUNT	ANV. DATE	EXP. DATE	BILL CYC.	S/C	DISTRICT	NEXT BILL	MISC. DATA	U of M	ACTUAL UNITS
ASSIGNMENT SERIAL NO.	ASG.	TYPE	ST.	CTY.	FUND SYMBOL			ACRES/UNITS	RATE
AMOUNT	ANV. DATE	EXP. DATE	BILL CYC.	S/C	DISTRICT	NEXT BILL	MISC. DATA	U of M	ACTUAL UNITS

APPLY REMITTANCE			
ACTION	FUND SYMBOL	CTY.	AMOUNT
FILING FEE			
RENTAL			
UNEARNED			
REFUND			
TOTAL			
AMOUNT DUE			

Remarks:

*ack. dp*

BY: \_\_\_\_\_ DATE: \_\_\_\_\_

Lease in Escrow?  
 KGS?  
 Auto Escalates?  
 Auto Renew?

Of Interest?  
 Operating Rights?  
 Operator  
 Bond Filed?

**FOR MMS USE ONLY**

BILLEE	FOREST REFUGE
NUMBER	
OCS SECTION	
CODE	

Please find enclosed  
the affidavit of labor,  
for Golden Green Placer  
and a check in the  
amount of \$5. Please  
file and return in  
the self addressed  
stamped envelope.

Thank You

PHOENIX, ARIZONA  
9:00 A.M.

OCT 19 '92

RECEIVED  
B.L.M. AZ STATE OFFICE

RECORDED BY: JET  
DE [redacted] RECORDER  
2012 RD15



DOCKET: 9143  
PAGE: 740  
NO. OF PAGES: 2  
SEQUENCE: 91130458  
AFFPL 10/11/91 11:00:00  
ENVELOPE  
AMOUNT PAID \$ 13.00

W  
GOLDEN GREEN PLACER MINING  
ATTN: KAY OTANI  
HC BOX 840A  
SELLS AZ 85634  
HCR Box 840-A  
Sells, Arizona 85634

86033  
y

Space above this line for Recorder's use

AFFIDAVIT OF PERFORMANCE OF ANNUAL WORK  
(Mining Claim)

RECEIVED  
BLM AZ STATE OFFICE  
9:00 AM  
OCT 28 '91  
PHOENIX, ARIZONA

State of Arizona )  
)ss.  
County of Pima )

I, KENJI OTANI, residing at HCR Box 840-A, Sells, Arizona 85634, being first duly sworn according to law, depose and say that I am a citizen of the United States, more than eighteen years of age, and that all of the facts set forth in this affidavit are true and correct according to the best of my knowledge, information and belief:

1. That I am personally acquainted with the mining claim named GOLDEN GREEN PLACER MINING CLAIM, AMC NO. 86033, Situated in the Quijotoa Mining District, Pima County, Arizona, the location notice of which is recorded in the office of the County Recorder of said County in Book 766, Page 468. Said notice of location is posted in Sections One (1) and Two (2), Township 15 (Fifteen) South, Range Two (2) East, G & SR Base and Meridian;
2. That between the dates of 1 September 1990, and 31 August 1991, at least \$100 (one-hundred dollars) worth of work and improvements were done and performed upon this claim not including location work;
3. That the work and improvements were made by and at the expense of GOLDEN GREEN PLACER MINING, owner of the mine for the purpose of complying with the laws of the United States pertaining to assessments of annual work;
4. That the following individuals were among those employed or contracted to perform the work and improvements alleged herein: Randy Otani, Kenji Otani, Derek Aramaki, Kay Otani, Thomas L. Brice, Lorenzo Gutierrez, Jr.;

5. That the work and improvements performed included: mining and processing ore; making trenches and cuts, and processing test material, while searching for new pockets of gold; federally required reclamation work; improvement and repairs of physical plant and mining equipment.

DATED: Oct 8, 1991

  
Kenji Otani

SUBSCRIBED AND SWORN TO before me, a Notary Public, this

8th day of October, 1991, by KENJI OTANI.

My Commission Expires:

MY COMMISSION EXPIRES 4/3/95

  
NOTARY PUBLIC



9:00 A.M.  
PHOENIX, ARIZONA

OCT 28 '91

RECEIVED  
BLM. AZ STATE OFFICE

UNITED STATES  
DEPARTMENT OF THE INTERIOR  
BUREAU OF LAND MANAGEMENT

RECEIPT AND ACCOUNTING ADVICE

NO. 1666952  
SM/AZ 10/28/91

04

Subject: AFFIDAVITS OF ASSESSMENT WORK (1) 2 18 12 5.00

Applicant: GOLDEN GREEN PLACER MINING  
ATTN: KAY OTANI  
HCR BOX 840-A  
SELLS, AZ 85634

Remitter: SAME - CK #2286

*ok*

Assignor:

LEASE MANAGEMENT DATA  NEW  UPDATE  PAYMENT

ORIGINAL SERIAL NO.	ASG.	TYPE	ST.	CTY.	FUND SYMBOL	ACRES/UNITS	RATE
AMC 86033							

AMOUNT	ANV. DATE	EXP. DATE	BILL CYC.	S/C	DISTRICT	NEXT BILL	MISC. DATA	U of M	ACTUAL UNITS

ASSIGNMENT SERIAL NO.	ASG.	TYPE	ST.	CTY.	FUND SYMBOL	ACRES/UNITS	RATE

AMOUNT	ANV. DATE	EXP. DATE	BILL CYC.	S/C	DISTRICT	NEXT BILL	MISC. DATA	U of M	ACTUAL UNITS

APPLY REMITTANCE			
ACTION	FUND SYMBOL	CTY.	AMOUNT
FILING FEE			
RENTAL			
UNEARNED			
REFUND			
TOTAL			
AMOUNT DUE			

Remarks:

*Ace. sqm*

BY: \_\_\_\_\_ DATE: \_\_\_\_\_

Lease in Escrow?  
 KGS?  
 Auto Escalates?  
 Auto Renew?

Of Interest?  
 Operating Rights?  
 Operator  
 Bond Filed?

**FOR MMS USE ONLY**

BILLEE	FOREST REFUGE
NUMBER	
OCS SECTION	
CODE	

MIKE BOYD, RECORDER  
PIMA COUNTY, ARIZONA  
CERTIFICATE OF RECORDING

11/26/90  
09:12:00

W  
TOM BRICE  
HCR BOX 840

SELLS	AZ 85634	2 PAGES	AT	\$	10.00
			CONVERSION FEE		3.00
		0 AFFIDAVIT	AT 2.00 EACH		.00
		0 COPIES	AT 1.00 EACH		.00
		0 POSTAGE	AT 1.00 EACH		.00
		0 SEARCHES	AT 10.00 EACH		.00

NO. OF PAGES: 002  
SEQUENCE: 90142374  
DOCKET: 08921 PAGE: 0512

RECORDING TYPE: AFFIDAVIT PROOF LABOR  
GRANTOR: AMC #86033  
GRANTEE: PROOF LABOR

TOTAL 13.00

RBJ  
DEPUTY RECORDER

2234 RD15 AMOUNT PAID \$ 13.00  
AMOUNT DUE \$ .00

ENVELOPE

THE ABOVE SPACE FOR RECORDERS USE ONLY  
TO BE RECORDED AS PART OF DOCUMENT

DO NOT DETACH CERTIFICATE FROM DOCUMENT

RECEIVED  
B.L.M. AZ STATE OFFICE  
DEC 7 3 16 PM '90  
PHOENIX, ARIZONA

STATE OF \_\_\_\_\_ }  
COUNTY OF \_\_\_\_\_ } ss.  
Witness my hand and Official Seal.  
Indexed Paged Blotted

I hereby certify that the within instrument was  
filed for record in \_\_\_\_\_ County,  
State of \_\_\_\_\_

No. \_\_\_\_\_  
Book \_\_\_\_\_ Page \_\_\_\_\_  
Date: \_\_\_\_\_  
Request of: \_\_\_\_\_

County Recorder

By \_\_\_\_\_ Deputy \_\_\_\_\_ Fee: \_\_\_\_\_

When recorded, mail to: Tom Brice HCR Box 840 Sells, AZ. 85634

**AFFIDAVIT OF PERFORMANCE OF ANNUAL WORK**  
(Mining Claim)

RECEIVED  
B.L.M. AZ STATE OFFICE  
PHOENIX, ARIZONA  
DEC 7 3 16 PM '90

8603358  
lp

State of ARIZONA }  
County of PIMA } ss.

I, Thomas L. Brice NAME  
HCR Box 840 ADDRESS  
Sells CITY AZ. STATE 85634 ZIP

being first duly sworn according to law, depose and say that I am a citizen of the United States, more than eighteen years of age, and that all of the facts set forth in this affidavit are true and correct according to the best of my knowledge, information and belief:

1. That I am personally acquainted with the mining claim named GOLDEN GREEN PLACER  
AMC # 86033, situated in the QUIJOTOA Mining  
District, Pima County, AZ., the location of which is recorded in the office  
of the County Recorder of said County in Book 776, Page(s) 468, Notice of location is posted  
in Section 1 AND 2, Township 15 South, Range 2 EAST, Base and Meridian;

2. That between the dates of JAN. 30, 1990 and AUGUST 31, 1990  
at least ONE hundred THOUSAND (\$ 100,000.00)  
dollars worth of work and improvements were done and performed upon this claim not including location work;

3. That the work and improvements were made by and at the expense of SITHENS MINING CO. INC  
owner(s) of the mine for the  
purpose of complying with the laws of the United States pertaining to assessments or annual work;

4. That the following individuals were employed to perform the work and improvements alleged herein; TOM BRICE  
LORENZO GUTIERREZ JR., CLARENCE MALLORY, AND RAY J. WAITHER

5. The work and improvements performed were OPENING UP NEW CHANNELS FOR PLACER  
MINING - INSTALLING NEW & LARGER EQUIPMENT - RUNNING AND  
PROCESSING ORE - RECLAMATION WORK ON OLD WORKINGS

Dated NOV. 20, 1990

Thomas L. Brice  
SIGNATURE

SUBSCRIBED AND SWORN TO before me, a Notary Public, this 20th day of November  
19 90 by: Thomas L. Brice

MY COMMISSION EXPIRES December 23, 1994

Carine A. Antone  
NOTARY PUBLIC



UNITED STATES  
DEPARTMENT OF THE INTERIOR  
BUREAU OF LAND MANAGEMENT

RECEIPT AND ACCOUNTING ADVICE

NO. 1663311 04

WJ/AZ 12/07/90

Subject: AFFIDAVITS OF ASSESSMENT WORK (1) 1 49 12 5.00

Applicant: TOM BRICE  
HCR BOX 840  
SELLS, AZ 85634

Remitter: CASH

ok

Assignor:

LEASE MANAGEMENT DATA									
<input type="checkbox"/> NEW <input type="checkbox"/> UPDATE <input type="checkbox"/> PAYMENT									
ORIGINAL SERIAL NO.	ASG.	TYPE	ST.	CTY.	FUND SYMBOL			ACRES/UNITS	RATE
AMC 86033									
AMOUNT	ANV. DATE	EXP. DATE	BILL CYC.	S/C	DISTRICT	NEXT BILL	MISC. DATA	U of M	ACTUAL UNITS
ASSIGNMENT SERIAL NO.	ASG.	TYPE	ST.	CTY.	FUND SYMBOL			ACRES/UNITS	RATE
AMOUNT	ANV. DATE	EXP. DATE	BILL CYC.	S/C	DISTRICT	NEXT BILL	MISC. DATA	U of M	ACTUAL UNITS

APPLY REMITTANCE			
ACTION	FUND SYMBOL	CTY.	AMOUNT
FILING FEE			
RENTAL			
UNEARNED			
REFUND			
TOTAL			
AMOUNT DUE			

Remarks:

ack w/

BY: \_\_\_\_\_ DATE: \_\_\_\_\_

Lease in Escrow?  
 KGS?                      Of Interest?  
 Auto Escalates?            Operating Rights?  
 Auto Renew?                Operator  
    Bond Filed?

FOR MMS USE ONLY		
BILLEE	FOREST REFUGE	
NUMBER		
OCS SECTION		
CODE		

STATE OF ARIZONA, I hereby certify that the within instrument was filed  
 County of \_\_\_\_\_ ss. recorded \_\_\_\_\_, 19\_\_\_\_, at \_\_\_\_\_ M.  
 In Docket No. \_\_\_\_\_, Page \_\_\_\_\_, at the request of \_\_\_\_\_

Fee No.:

86033

92  
 170

When recorded mail to:  
 Clear D. Killgore  
 HCR P.O. Box 840  
 Sells, AZ 85634

Witness my hand and official seal.

County Recorder

Fee: \$

By \_\_\_\_\_ Deputy Recorder

## AFFIDAVIT OF PERFORMANCE OF ANNUAL WORK

State of Arizona Pima ss.  
 County of \_\_\_\_\_

- The undersigned being duly sworn according to law deposes and says that they are a citizen of the United States, more than eighteen years of age and that all of the facts set forth in this affidavit are true and correct according to the best of their knowledge, information and belief.
- That they are personally acquainted with the following mining claims.

Claim Name	Arizona Mining Claim Number	Claim Type	Location Notice Recorded in Book or Docket No., Page No.
<u>GOLDEN PACE</u>	<u>AMC 96-033</u>	<u>PLACER</u>	<u>D-766-PAGE 468</u>

- That between the date of SEPT 1, 1988 and SEPT 1, 1989 at least FOUR THOUSAND (\$4,000.00) worth of work and improvements were done and performed upon this claim not including location work.

- The work and improvements were made by and at the expense of CLEAR D. KILLGORE & DR. PAUL RODRIGUEZ owner of the mine whose address is HCR. BOX 840, SELLS, AZ. 85634 for the purpose of complying with the laws of the United States pertaining to assessment or annual work.

- The name of the people employed by the owner to do the work and improvements were ROCKY KILLGORE & DON KILLGORE.

- The work and improvements done were OPEN PIT AND DRIVING TUNNEL MINING PLACER GOLD.

Date AUGUST 30, 1989

Clear D. Killgore  
 Signature

Subscribed to and sworn before me this 30th day of August 1989 by \_\_\_\_\_

RECEIVED  
 B.L.M. AZ STATE OFFICE



DEC 19 1989

7:45 A.M.  
 PHOENIX, ARIZONA

Notary Public

8615 553

UNITED STATES  
DEPARTMENT OF THE INTERIOR  
BUREAU OF LAND MANAGEMENT

RECEIPT AND ACCOUNTING ADVICE

NO. 1693278 02

OK  
500

Subject: AFFIDAVIT OF LABOR (1)

SGM/AZ 12-20-89 0 40 12

Applicant: CLEARL D. KILLGORE, ET AL.,  
HCR BOX 840  
SELLS, AZ 85634

Remitter: SAME - CK #1665  
361-2391

Assignor:

LEASE MANAGEMENT DATA									
<input type="checkbox"/> NEW <input type="checkbox"/> UPDATE <input type="checkbox"/> PAYMENT									
ORIGINAL SERIAL NO.	ASG.	TYPE	ST.	CTY.	FUND SYMBOL			ACRES/UNITS	RATE
AMC 86033									
AMOUNT	ANV. DATE	EXP. DATE	BILL CYC.	S/C	DISTRICT	NEXT BILL	MISC. DATA	U of M	ACTUAL UNITS
ASSIGNMENT SERIAL NO.	ASG.	TYPE	ST.	CTY.	FUND SYMBOL			ACRES/UNITS	RATE
AMOUNT	ANV. DATE	EXP. DATE	BILL CYC.	S/C	DISTRICT	NEXT BILL	MISC. DATA	U of M	ACTUAL UNITS

APPLY REMITTANCE				Remarks:  <i>Acknowledged sgm</i>
ACTION	FUND SYMBOL	CTY.	AMOUNT	
FILING FEE				
RENTAL				
UNEARNED				
REFUND				
TOTAL				
AMOUNT DUE				

<input type="checkbox"/> Lease in Escrow? <input type="checkbox"/> KGS? <input type="checkbox"/> Auto Escalates? <input type="checkbox"/> Auto Renew?	Of Interest? Operating Rights? Operator Bond Filed?	<b>FOR MMS USE ONLY</b> BILLEE NUMBER OCS SECTION CODE FOREST REFUGE
--	--	---

BY: \_\_\_\_\_ DATE: \_\_\_\_\_

Clear P. Killgore, HCR Box 840, Selma 85634

STATE OF ARIZONA, I hereby certify that the within instrument was filed and  
County of \_\_\_\_\_ ss. recorded \_\_\_\_\_, 19\_\_\_\_, at \_\_\_\_\_ M.  
In Docket No. \_\_\_\_\_, Page \_\_\_\_\_, at the request of \_\_\_\_\_

Fee No.:

86033  
Lji

When recorded mail to:

Witness my hand and official seal.

County Recorder

Fee: \$

By \_\_\_\_\_

Deputy Recorder

### AFFIDAVIT OF PERFORMANCE OF ANNUAL WORK

State of Arizona PIMA ss.  
County of \_\_\_\_\_

- The undersigned being duly sworn according to law deposes and says that they are a citizen of the United States, more than eighteen years of age and that all of the facts set forth in this affidavit are true and correct according to the best of their knowledge, information and belief.
- That they are personally acquainted with the following mining claims.

Claim Name	Arizona Mining Claim Number	Claim Type	Location Notice Recorded in Book or Docket No., Page No.
<input checked="" type="checkbox"/> GOLDEN CREEK	AMC 86033	PLATEAU	D. 744 PAGE 468

3. That between the date of SEPT. 1, 1987 and AUG. 31, 1988 at least FOUR THOUSAND DOLLARS (\$4,000.00) worth of work and improvements were done and performed upon this claim not including location work.

4. The work and improvements were made by and at the expense of CLEAR P. KILLGORE owner of the mine whose address is H.C.R. 130 X 840 SELMA, AZ 85634 for the purpose of complying with the laws of the United States pertaining to assessment or annual work.

5. The name of the people employed by the owner to do the work and improvements were CLEAR P. & LORITA KILLGORE.

6. The work and improvements done were ROAD WORK + OPEN PIT EXCAVATION, + MINING PLACES GOLD.

Date AUGUST 30, 1988 Clear P. Killgore  
Signature

Subscribed to and sworn before me this 30th day of August 19 88 by \_\_\_\_\_

My Commission Expires June 11, 1992  
My comm. expires \_\_\_\_\_  
RECEIVED  
B.L.M. AZ STATE OFFICE

Ingrid J. Felix  
Notary Public

DEC 14 1988

7:45 A.M.

STATE OF ARIZONA, I herby certify that the within instrument was recorded and  
 County of \_\_\_\_\_ ss. recorded \_\_\_\_\_, 19\_\_\_\_, at \_\_\_\_\_ M.  
 In Docket No. \_\_\_\_\_, Page \_\_\_\_\_, at the request of \_\_\_\_\_

Fee No.:

86033  
 SPJ

When recorded mail to:

Witness my hand and official seal.

County Recorder

By \_\_\_\_\_

Deputy Recorder

Fee: \$

## AFFIDAVIT OF PERFORMANCE OF ANNUAL WORK

State of Arizona  
 County of PIMA ss.

- The undersigned being duly sworn according to law deposes and says that they are a citizen of the United States, more than eighteen years of age and that all of the facts set forth in this affidavit are true and correct according to the best of their knowledge, information and belief.
- That they are personally acquainted with the following mining claims.

Claim Name	Arizona Mining Claim Number	Claim Type	Location Notice Recorded in Book or Docket No., Page No.
<u>GOLDEN GREEN</u>	<u>AR.M.C. #860.33</u>	<u>PLACER</u>	<u>D-766-P468</u>

- That between the date of SEPT. 1, 1986 and Aug 1, 1987 at least Four Thousand (\$4,000.00) worth of work and improvements were done and performed upon this claim not including location work.

- The work and improvements were made by and at the expense of CLEARL D. KILLGORE  
+ DR PAUL RODRIGUEZ  
 owner of the mine whose address is HCR, BOX 840 SELLS, ARIZONA  
zip 85634  
 for the purpose of complying with the laws of the United States pertaining to assessment or annual work.

- The name of the people employed by the owner to do the work and improvements were CLEARL + LOETTA KILLGORE.

- The work and improvements done were OPEN PIT MINING + ROAD WORK FOR PLACER GOLD.

Date Aug. 28, 1987 Cleard D. Killgore  
 Signature

Subscribed to and sworn before me this 28th day of August 19 87 by Cleard D. Killgore



RECEIVED  
 B.L.M. AZ STATE OFFICE

Marilyn Johnson  
 Notary Public

DEC 29 1987

8109 1687

86033  
lj

82

STATE OF ARIZONA } I hereby certify that the within instrument was filed and recorded  
County of PIMA } ss. AUG 29 '86 - 4 00 PM at PM M.

Fee No.:  
**119157**

In Docket No. 7859, Page 2163, at the request of  
Clear D. Killgore

When recorded mail to:  
HCR BOX 840  
SELLS AZ 85634

Witness my hand and official seal.  
RICHARD J. KENNEDY County Recorder  
By [Signature] Deputy Recorder

Fee: \$  
10<sup>00</sup> + 1<sup>00</sup>

RECEIVED

# AFFIDAVIT OF PERFORMANCE OF ANNUAL WORK

DEC 30 1986

State of Arizona }  
County of PIMA } ss

1. CLEARL DON KILLGORE  
Name  
HCR BOX 840  
Address  
SELLS ARIZONA 85634  
City State Zip

being duly sworn according to law deposes and says that they are a citizen of the United States more than eighteen years of age and that all of the facts set forth in this affidavit are true and correct according to the best of their knowledge, information and belief.

2. That they are personally acquainted with the mining claim named GOLDEN BREECH  
BMC # 86033 situate in the QUITO A Mining District,  
PIMA County, Arizona, the location of which is recorded in the office of  
the County Recorder of that County in Book DICKET 764, Page 468. Notice of  
location is posted in Section 124 N 54 W R 2 E, Township DEAR, Range         , G&SRB&M.

3. That between the dates of SEPT 1, 1985 and SEPT 1, 1986  
at least \$ 2000.00 (\$ 2000.00)  
dollars worth of work and improvements were done and performed upon this claim not including  
location work.

4. The work and improvements were made by and at the expense of CLEARL DON  
KILLGORE For, owners of the mine for the  
purpose of complying with the laws of the United States pertaining to assessments or annual work.

5. CLEARL DON KILLGORE  
were the names of the persons employed by the owner who labored to do the work and improvements.

6. The work and improvements done were OPEN PIT MINING OF  
PLACER GOLD.

RECEIVED  
B.L.M. AZ STATE OFFICE  
DEC 30 1986  
7:45 A.M.  
PHOENIX, ARIZONA

Dated AUGUST 29, 1986 Clear D. Killgore  
Signature

Subscribed to and sworn before me, a Notary Public, this 29TH day of AUGUST  
19 86, by CLEARL DON KILLGORE

My Commission expires June 7, 1987 Mary Czelnyak  
Notary Public

RECEIVED  
B.L.M. AZ STATE OFFICE

86033

DEC 11 1985

07:45 A.M.  
PHOENIX, ARIZONA

SELLS AZ.

DEC. 4, 1985

U.S. BLM OFFICE

PHOENIX AZ.

GENTLEMEN,

FIND ENCLOSED COPIES  
OF PROOF OF LABOR ON FOLLOWING  
CLAIMS FOR 1985 ALONG WITH  
BILL OF SALE FOR BENCH CLAIMS.

- BIRTHDAY 1. A.M.C.# 186357 ✓
- 2. " 186358 ✓
- 3. " 191824 ✓
- 4. " 191825 ✓

- BOULDER 1 A.M.C.# 191820 ✓
- 2 " 191821 ✓
- 3 " 191822 ✓
- 4 " 191823 ✓

GOLDEN GREEN PLACER A.M.C.# 86033

JOHN W. CRABTREE

RECEIVED  
B.L.M. AREA OFFICE

DEC 1 1985

BEH2 #1 Amc # 101699 ✓

2 " " 100700 ✓

3 " " 105405 ✓

GOLD HILL TOP

Amc. # 102451 ✓

DEX TO :

BEH2 CLAIMS

Amc. # 101699 ✓

" " 100700 ✓

" " 105405 ✓

Sincerely,

Dean W. [unclear]

HER BOX #23

SELS, P.S.

F5034

P.S. PROOF OF LABOR FOR HULSE CLAIMS

Amc. # 84727 thru 84746 + 2 yrs

CLAIMS Amc. # 84747 + 84748, ARE

BEING SENT BY ANOTHER PARTY.



86033

STATE OF ARIZONA, } ss. -by certify that the within instrument was and recorded  
County of PIMA } AUG 28 '85 - 9 00 AM, 1985, at \_\_\_\_\_ M.  
In Docket No. 7607, Page 745, at the request of

Fee No.: 2  
  
103237

When recorded mail to:

Witness my hand and official seal.  
RICHARD J. KENNEDY

County Recorder

By [Signature]

Deputy Recorder

Fee: \$ 5.00

# AFFIDAVIT OF PERFORMANCE OF ANNUAL WORK

State of Arizona }  
County of PIMA } ss

1. CLEARL D. KILLGORE  
Name  
HCR Box 840  
Address  
SELLS 92520th 85674  
City State Zip

being duly sworn according to law deposes and says that they are a citizen of the United States more than eighteen years of age and that all of the facts set forth in this affidavit are true and correct according to the best of their knowledge, information and belief.

That they are personally acquainted with the mining claim named GOLDEN GREEN  
AMC # 96033 situate in the QUITOVA Mining District,  
PIMA County, Arizona, the location of which is recorded in the office of  
the County Recorder of that County in Book 766, Page 468. Notice of  
location is posted in Sections 142, Township 155, Range 2E, G&SRB&M.

That between the dates of SEPT 1, 1984 and SEPT 1, 1985  
at least \$5,000.00 (FIVE THOUSAND) (\$ \_\_\_\_\_)  
dollars worth of work and improvements were done and performed upon this claim not including  
location work.

The work and improvements were made by and at the expense of CLEARL D  
KILLGORE OPERATOR  
owners of the mine for the  
purpose of complying with the laws of the United States pertaining to assessments or annual work.  
CLEARL D. Killgore

were the names of the persons employed by the owner who labored to do the work and improvements.

The work and improvements done were OPEN PIT MINING TO  
REMOVE PLACER PULP.

RECEIVED  
B.L.M. AZ STATE OFFICE

DEC 1 1985

Dated 8/26/85 Clearl D. Killgore  
Signature

PHOENIX, ARIZONA


Subscribed to and sworn before me, a Notary Public, this 26th day of August,  
1985, by Clearl D. Killgore

My Commission expires May 15, 1986

Betha F. Oversto  
Notary Public

STATE OF ARIZONA  
COUNTY OF PIMA

I hereby certify that the within instrument was filed for record in Pima County, State of Arizona



102371  
Book 7357 Page 990  
Date: AUG 29 '84 - 2:00 PM  
Request of: Charles D. Killgore  
Fee: 5.00  
RECEIVED  
OFFICE

Witness my hand and Official Seal.

Indexed	Paged	Blotted

FORM 4-13

PROOF OF LABOR ON MINING CLAIM

STATE OF ARIZONA,  
County of - PIMA

DEC 27 1984  
07.45 A.M.  
PHOENIX, ARIZONA

CHARLES D. KILLGORE being first duly sworn deposes and says that the owners DR. PAUL RODRIGUEZ

of the unpatented mining claim in the Quitova Mining District in said County and State, known and recorded by the name of GOLD + REEH B.L.M. Serial No. AMC # 86053 86033

caused to be done and performed the assessment work thereon required by law to be done upon such claim for the year of 1984; that the time when such work was done in the months of SEPT 1, 1983

THRU AUGUST, 1984, and the amount, character and the actual cost thereof were as follows:

OPEN PIT EXCAVATING + MINING PLACES GOLD. THE COST OF WHICH WAS \$10,000.00 (TEN THOUSAND DOLLARS).

and that the names of the persons who performed such work are as follows: DON KILLGORE + ROCKY KILLGORE

This affidavit being made by the undersigned in conformity with Section 2315, Compiled Laws of 1897.

WITNESS my hand and seal this 25th day of August, 1984  
Charles D. Killgore SEAL SEAL  
SEAL SEAL

ACKNOWLEDGMENT FOR NATURAL PERSONS

STATE OF ~~ARIZONA~~ New Mexico  
COUNTY OF San Juan

The foregoing instrument was acknowledged before me this 25th day of August 1984 by Charles D. Killgore (Name of person or persons acknowledging)

My commission Expires: 8/6/88  
(Seal)

Katherine Blackwell  
Notary Public


for recorders use only

86033

TR

STATE OF ARIZONA }  
COUNTY OF PIMA } ss.

I hereby certify that the within instrument was filed for record in Pima County, State of Arizona



No. 101240  
Book 711 SEP 7 83 Page 927  
Date: SEP 7 1983  
Request of: Clear D. Killgore

Indexed	Paged	Blotted

RICHARD J. KENNEDY  
County Recorder

BPA

Deputy

Fee:

\$5.00 M

ilgore → FORM 4-13 HCR Box 840, Sells, AZ 85634

### Affidavit of Labor Performed and Improvements Made

RECEIVED  
B.L.M. AZ STATE OFFICE  
DEC 19 1983  
07.45 A.M.  
PHOENIX, ARIZONA

STATE OF ARIZONA, }  
County of PIMA } ss.

CLEARL D. KILGORE being duly sworn, deposes and

says that he is a citizen of the United States and more than twenty-one years of age, and resides at SELLS in PIMA County, State of Arizona, and is personally

acquainted with the mining claim known as GOLDEN GREEN PLACER

Claim A.M.C. #86053

mining claim, situate in QUITOTA

Mining District, County of PIMA, State of Arizona, the location notice of which

is recorded in the office of the County Recorder of said County, in Book of Records of

Mines, at page; that between the 1ST day of SEPTEMBER, A. D. 1982

and the 1ST day of SEPTEMBER, D. 1983, at least \$5,000.00

(FIVE THOUSAND) dollars worth of work and improvements were

done and performed upon said claim, not including the location work of said claim. Such work

and improvements were made by and at the expense of CLEARL D. KILGORE

AND PAUL RODRIGUEZ

owner of said claim for the purpose of complying with the laws of the United States

pertaining to assessment of annual work, and CLEARL D. KILGORE

were the men employed by said owner and who labored upon said claim, did said work

and improvements, the same being as follows, to-wit: OPEN PIT MINING

FOR PLACER MINING GOLD

Subscribed and sworn to before me this 31 day of August A. D. 1983

My Commission Expires Mar. 16, 1987

(My commission expires)

Clear D. Killgore

Notary Public

711 PAGE 927

MARCH 2, 1983

*Golden Green*  
(copy for PDD)

TO BUREAU OF LAND MANAGEMENT:

PHOENIX DISTRICT OFFICE  
2929 WEST CLEARLON AVENUE  
PHOENIX, ARIZONA 85017

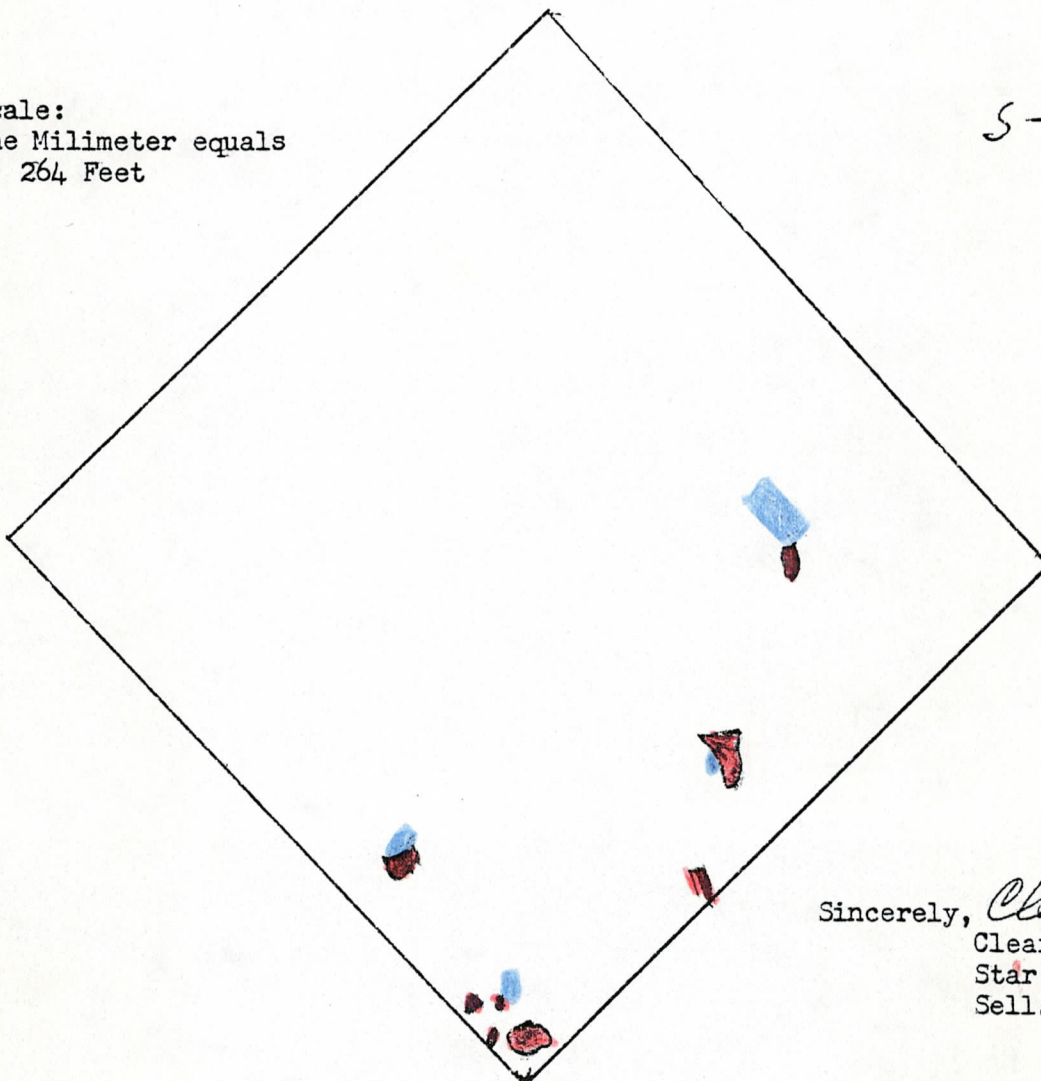
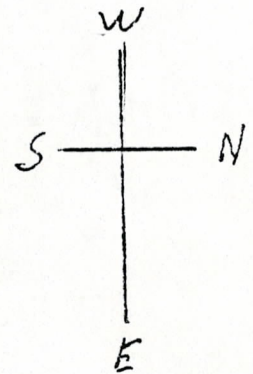
Dear Sirs,

I am filing this copy of my operation plans for this year on the "THE GOLD AND GREEN PLACER CLAIM, A.M.C. NUMBER 86033, Located in Pima County approximately 23 miles northwest of Sells, Arizona.

At present I do not expect to disturb as much as (5) five acres this year, of course I will be responsible to fill and recover any land I disturb.

Below is a schetchmap showing the existing excavations which are in red, and the areas I expect to disturb are in blue.

Map Scale:  
One Milimeter equals  
264 Feet



GOLD  
+  
GREEN  
LOCATION MONUMENT

Sincerely, *Clearl D. Killgore*  
Clearl D. Killgore  
Star Route, Box 19  
Sells, Arizona  
85634

Witness my hand and Official Seal

I hereby certify that the within instrument was filed for record in a County, State of Arizona

RICHARD J. KENNEDY  
County Recorder

No. 82518  
6863 Page 310  
Date SEP 10 '82 -9 AM  
Request of: Clearl Killgore

Indexed	Paged	Blotted

FORM 4-13

By *M. McGee*  
Deputy

Fee: 5.00

*lead-86033*  
*updated*

### Affidavit of Labor Performed and Improvements Made

STATE OF ARIZONA, }  
County of Pima } ss.

... Clearl D. Killgore ... being duly sworn, deposes and says that he is a citizen of the United States and more than twenty-one years of age, and resides at Sells in Pima County, State of Arizona, and is personally acquainted with the mining claim known as The Gold and Green Placer

AMC #86053-86033  
mining claim, situate in Quigotoa Mining District, County of Pima, State of Arizona, the location notice of which is recorded in the office of the County Recorder of said County, in Book \_\_\_\_\_ of Records of Mines, at page \_\_\_\_\_; that between the First day of September, A. D. 1981, and the 31 st. day of August, A. D. 1982, at least \$3500.00

(Three thousand Five Hundred) dollars worth of work and improvements were done and performed upon said claim, not including the location work of said claim. Such work and improvements were made by and at the expense of Clearl D. Killgore and Paul Rodriguez

owner of said claim for the purpose of complying with the laws of the United States pertaining to assessment of annual work, and Clearl D. Killgore

were the men employed by said owner and who labored upon said claim, did said work and improvements, the same being as follows, to-wit: Open pit excavating and mining placer gold.

RECEIVED  
B.L.M. AZ STATE OFFICE

DEC 28 1982

07.45 A.M.  
PHOENIX, ARIZONA

6863 PAGE 310

Subscribed and sworn to before me this 8 day of Sept, A. D. 1982

(My commission expires 3-16-83)

*Clearl D. Killgore*  
*Notary Public*

86033

STATE OF ARIZONA }  
COUNTY OF PIMA } ss.

I hereby certify that the within instrument was filed for record in Pima County, State of Arizona


No. 93386

6607

Page 856

Witness my hand and Official Seal.

RICHARD J. KENNEDY  
County Recorder



DEPOSED 2:31-3:00 PM

Request of: Charles D. Killgore

Indexed	Paged	Blotted

By How Deputy

Fee: 3.00

FORM 4-13

### Affidavit of Labor Performed and Improvements Made

STATE OF ARIZONA, }  
County of Pima } ss.

CLEARL D. KILLGORE being duly sworn, deposes and says that he is a citizen of the United States and more than twenty-one years of age, and resides at 129 King Open Puzier, Sells, Pima County, State of Arizona, and is personally acquainted with the mining claim known as THE GOLD AND GREEN PLACER B.M.C. # 86053 mining claim, situate in Quintana Mining District, County of Pima, State of Arizona, the location notice of which is recorded in the office of the County Recorder of said County, in Book..... of Records of Mines, at page.....; that between the 7th day of JANUARY, A. D. 1981, and the 31st day of AUGUST, A. D. 1981, at least \$2,500.00 (TWO THOUSAND FIVE HUNDRED) dollars worth of work and improvements were done and performed upon said claim, not including the location work of said claim. Such work and improvements were made by and at the expense of CLEARL D. KILLGORE + ROBERT RODRIGUEZ owner..... of said claim for the purpose of complying with the laws of the United States pertaining to assessment of annual work, and CLEARL D. KILLGORE

were the men employed by said owner..... and who labored upon said claim, did said work and improvements, the same being as follows, to-wit: 129 KING OPEN PUZIER CUTS + HAULING MATERIAL + MILLING SAME FOR PLACER GOLD.

ARIZONA STATE OFFICE  
BU. LAND MANAGEMENT

DEC 23 1981

7:45 A.M.  
PHOENIX, ARIZONA

Subscribed and sworn to before me this 29 day of SEP, A. D. 1981  
(My commission expires April 2, 1982)

(My commission expires.....) Notary Public,


6507 PAGE 856

STATE OF ARIZONA, } I hereby certify that the within instrument was filed and recorded  
County of PIMA } ss. SEP 19 '80 -9 50 AM, 1980, at \_\_\_\_\_ M.  
In Docket No. 6368, Page 791, at the request of

Fee No.: **09 803**

When recorded mail to:  
Santa Rosa - Star Route  
Box 21  
Sells, Az 85634

Witness my hand and of legal seal  
Joe Bed  
By Tom Number  
County Recorder



Fee: \$ 3.00

updated 10-9-83  
eck

# AFFIDAVIT OF PERFORMANCE OF ANNUAL WORK

State of Arizona }  
County of Pima } ss

Amc 86033  
RECEIVED  
OCT 31 10 46 AM '80  
P.H. AZ STATE OFFICE  
PHOENIX, ARIZONA

1. Tom Number Name  
Santa Rosa Star Route Box 21 Address  
Sells City Ariz State 85634 Zip

being duly sworn according to law deposes and says that they are a citizen of the United States more than eighteen years of age and that all of the facts set forth in this affidavit are true and correct according to the best of their knowledge, information and belief.

2. That they are personally acquainted with the mining claim named Golden Green situate in the Quijotoa Mining District, \_\_\_\_\_ County, Arizona, the location of which is recorded in the office of the County Recorder of that County in Book 766, Page 468. Notice of location is posted in Section Available, Township Available, Range Available G&SRB&M.

3. That between the dates of May - 80 and Sept - 80 at least for Exploration (\$ 1,750.00) dollars worth of work and improvements were done and performed upon this claim not including location work.

4. The work and improvements were made by and at the expense of \_\_\_\_\_, owners of the mine for the purpose of complying with the laws of the United States pertaining to assessments or annual work.

5. Tom Number were the names of the persons employed by the owner who labored to do the work and improvements.

6. The work and improvements done were Excavating

Dated 9-16-80 Tom Number Signature

Subscribed to and sworn before me, a Notary Public, this \_\_\_\_\_ day of September, 1980, by \_\_\_\_\_

My Commission expires 3-16-83  
Notary Public

**NOTICE!!**

**These documents have been scanned!**

**Do not place un-scanned documents beneath this notice!**

**Do not remove this notice from this file!**

GPO Jacket No. 560-102  
Print Order 61549  
Rise Business Services, LLC  
Job=AZ15 9/11/2019



Box Number= AZ15237



Claim Begin-End: AMC086033-AMC086033

**5 Miscellaneous**



AZ15237-3

AMC085037-AMC087712



AMC 86033

Documentation of a Telephone Conversation

Date: March 9, 2015

Conversant: Randy Otani

Subject: Current Mailing Address

Summary: Randy Otani stated that the permanent mailing address for Clear Creek Construction is:

PO Box 3252

Sells, AZ 85634-3252

Rod Edwards

**DEPARTMENT OF THE INTERIOR  
BUREAU OF LAND MANAGEMENT  
MINING CLAIMS  
(LIVE) Serial Register Page**

Run Date/Time: 01/15/2013 03:13 PM

Page 1 of 2

01 10-21-1976;090STAT0090;43USC1744

**Total Acres**

**Serial Number**

Case Type 384201: PLACER CLAIM

160.000

AMC86033

Claim Name: GOLDEN GREEN

**Lead File Number**

AMC86033

Commodity :

Case Disposition: ACTIVE

Required Maintenance Fee: \$1,120.00

Name & Address

Int Rel

CLEAR CREEK CONSTR	PO BOX 840A	SELLS, AZ 85634-0840	CLAIMANT
OTANI RANDY	PO BOX 3252	SELLS, AZ 85634-3252	CLAIMANT
OTANI KENJI	HC 1 BOX 8100	SELLS, AZ 85634-9737	CLAIMANT

Mer Twp	Rng	Sec	Quadrant	District/Field Office	County
14	0150S	0020E	001	SW	LOWER SONORAN FO PIMA
14	0150S	0020E	002	SE	LOWER SONORAN FO PIMA

Act Date	Code	Action	Action Remarks	Receipt Number
10/15/1954	403	LOCATION DATE		
10/22/1979	395	RECORDATION NOTICE RECD		
07/26/2012	662	MAINTENANCE FEE/\$140	2013;\$140	2617353
05/27/2011	662	MAINTENANCE FEE/\$140	2012	2353306
05/25/2010	662	MAINTENANCE FEE/\$140	2011	2140738
06/25/2009	582	MAINTENANCE FEE/\$125	2010	1946455
07/03/2008	582	MAINTENANCE FEE/\$125	2009	1736096
06/12/2007	582	MAINTENANCE FEE/\$125	2008	1507858
06/12/2006	582	MAINTENANCE FEE/\$125	2007	1298307
07/11/2005	582	MAINTENANCE FEE/\$125	2006	1107901
07/27/2004	482	MAINTENANCE FEE/\$100	2005	916123
04/18/2003	482	MAINTENANCE FEE/\$100	2004	666669
03/14/2002	482	MAINTENANCE FEE/\$100	2003	460722
03/16/2001	482	MAINTENANCE FEE/\$100	2002	275568
05/03/2000	482	MAINTENANCE FEE/\$100	2001	
06/29/1999	482	MAINTENANCE FEE/\$100	2000	
05/29/1998	482	MAINTENANCE FEE/\$100	1999	
04/07/1997	482	MAINTENANCE FEE/\$100	1998	
05/13/1996	482	MAINTENANCE FEE/\$100	1997	
06/08/1995	482	MAINTENANCE FEE/\$100	1996	
06/13/1994	482	MAINTENANCE FEE/\$100	1995	
07/20/1993	482	MAINTENANCE FEE/\$100	1994	
07/20/1993	482	MAINTENANCE FEE/\$100	1993;RECEIPT 1901031	
10/19/1992	480	EVID OF ASSMT FILED	1992	

NO WARRANTY IS MADE BY BLM  
FOR USE OF THE DATA FOR  
PURPOSES NOT INTENDED BY BLM

DEPARTMENT OF THE INTERIOR  
BUREAU OF LAND MANAGEMENT  
MINING CLAIMS  
(LIVE) Serial Register Page

Run Date/Time: 01/15/2013 03:13 PM

Page 2 of 2

08/27/2012	685	ADDL/CURABLE MAINT FEE	2013,\$980	2643354
08/18/2009	399	CURABLE \$15 MAINT FEE	2010	1980578
11/04/2004	391	CURABLE \$25 MAINT FEE	2005	980087
05/04/2000	113	ADDITIONAL INFO RECEIVED	RECEIPT 113382	
06/29/1999	113	ADDITIONAL INFO RECEIVED	RECEIPT 2480402	
05/29/1998	113	ADDITIONAL INFO RECEIVED	RECEIPT 2388901	
09/24/1997	396	TRF OF INTEREST FILED	OTANI JACK	
04/07/1997	113	ADDITIONAL INFO RECEIVED	RECEIPT 2314669	
07/22/1996	396	TRF OF INTEREST FILED	TIMMER OTTO	
07/22/1996	396	TRF OF INTEREST FILED	TIMMER ANNA	
05/13/1996	113	ADDITIONAL INFO RECEIVED	RECEIPT 2227966	
06/08/1995	113	ADDITIONAL INFO RECEIVED	RECEIPT 2103889	
01/02/1992	396	TRF OF INTEREST FILED	BRICE THOMAS L	
01/02/1992	396	TRF OF INTEREST FILED	SITHENS MINING	
04/09/1990	396	TRF OF INTEREST FILED	KILLGORE CLEARL	
01/19/1990	396	TRF OF INTEREST FILED	RODRIGUEZ PAUL L	
10/06/1987	669	LAND STATUS CHECKED		
11/20/1985	888	UNDELIVERABLE ADDRESS	11501 N 7TH ST	
04/13/1981	517	NOTICE ACCEPTED		
10/22/1979	501	ACCT ADV IN LEAD FILE	86033	
10/23/1954	404	COUNTY RECORDATION	0,766,468	

Line Nr Remarks

NO WARRANTY IS MADE BY BLM  
FOR USE OF THE DATA FOR  
PURPOSES NOT INTENDED BY BLM

DEPARTMENT OF THE INTERIOR  
BUREAU OF LAND MANAGEMENT  
MINING CLAIMS

*Change of Address*

Run Date/Time: 02/22/2011 02:09 PM

(LIVE) Serial Register Page

Page 1 of 2

01 10-21-1976;090STAT0090;43USC1744  
Case Type 384201: PLACER CLAIM  
Claim Name: GOLDEN GREEN  
Commodity :  
Case Disposition: ACTIVE

*P.O. Box 3252  
SELLS, AZ 85634-3252*

*Jandy [Signature]*

Serial Number  
AMC86033  
Lead File Number  
AMC86033

Name & Address		Int Rel	% Interest
OTANI RANDY	HCR BOX 840A	CLAIMANT	0.000000
CLEAR CREEK CONSTR	HCR BOX 840A	CLAIMANT	0.000000
OTANI KENJI	HC 1 BOX 8100	CLAIMANT	0.000000

Mer Twp	Rng	Sec	Quadrant	District/Field Office	County	
14	0150S	0020E	001	SW	LOWER SONORAN FIELD OFFICE	PIMA
14	0150S	0020E	002	SE	LOWER SONORAN FIELD OFFICE	PIMA

Act Date	Code	Action	Action Remarks	Receipt Number
10/15/1954	403	LOCATION DATE		
10/22/1979	395	RECORDATION NOTICE RECD		
05/25/2010	682	MAINTENANCE FEE/\$140	2011	2140738
06/25/2009	582	MAINTENANCE FEE/\$125	2010	1946455
07/03/2008	582	MAINTENANCE FEE/\$125	2009	1736096
06/12/2007	582	MAINTENANCE FEE/\$125	2008	1507858
06/12/2006	582	MAINTENANCE FEE/\$125	2007	1298307
07/11/2005	582	MAINTENANCE FEE/\$125	2006	1107901
07/27/2004	482	MAINTENANCE FEE/\$100	2005	916123
04/18/2003	482	MAINTENANCE FEE/\$100	2004	666669
03/14/2002	482	MAINTENANCE FEE/\$100	2003	460722
03/16/2001	482	MAINTENANCE FEE/\$100	2002	275568
05/03/2000	482	MAINTENANCE FEE/\$100	2001	
06/29/1999	482	MAINTENANCE FEE/\$100	2000	
05/29/1998	482	MAINTENANCE FEE/\$100	1999	
04/07/1997	482	MAINTENANCE FEE/\$100	1998	
05/13/1996	482	MAINTENANCE FEE/\$100	1997	
06/08/1995	482	MAINTENANCE FEE/\$100	1996	
06/13/1994	482	MAINTENANCE FEE/\$100	1995	
07/20/1993	482	MAINTENANCE FEE/\$100	1994	
07/20/1993	482	MAINTENANCE FEE/\$100	1993;RECEIPT 1901031	
10/19/1992	480	EVID OF ASSMT FILED	1992	

RECEIVED  
 B.L.M. AZ STATE OFFICE  
 2011 FEB 23 A 9:24  
 PHOENIX, ARIZONA

ENTERED INTO COMPUTER

FEB 24 2011 RB

DEPARTMENT OF THE INTERIOR  
BUREAU OF LAND MANAGEMENT  
MINING CLAIMS

Run Date/Time: 02/22/2011 02:09 PM

(LIVE) Serial Register Page

Page 2 of 2

08/18/2009	399	CURABLE \$15 MAINT FEE	2010	1980578
11/04/2004	391	CURABLE \$25 MAINT FEE	2005	980087
05/04/2000	113	ADDITIONAL INFO RECEIVED	RECEIPT 113382	
06/29/1999	113	ADDITIONAL INFO RECEIVED	RECEIPT 2480402	
05/29/1998	113	ADDITIONAL INFO RECEIVED	RECEIPT 2389901	
09/24/1997	396	TRF OF INTEREST FILED	OTANI JACK	
04/07/1997	113	ADDITIONAL INFO RECEIVED	RECEIPT 2314669	
07/22/1996	396	TRF OF INTEREST FILED	TIMMER OTTO	
07/22/1996	396	TRF OF INTEREST FILED	TIMMER ANNA	
05/13/1996	113	ADDITIONAL INFO RECEIVED	RECEIPT 2227966	
06/08/1995	113	ADDITIONAL INFO RECEIVED	RECEIPT 2103889	
01/02/1992	396	TRF OF INTEREST FILED	BRICE THOMAS L	
01/02/1992	396	TRF OF INTEREST FILED	SITHENS MINING	
04/09/1990	396	TRF OF INTEREST FILED	KILLGORE CLEARL	
01/19/1990	396	TRF OF INTEREST FILED	RODRIGUEZ PAUL L	
10/06/1987	669	LAND STATUS CHECKED		
11/20/1985	888	UNDELIVERABLE ADDRESS	11501 N 7TH ST	
04/13/1981	517	NOTICE ACCEPTED		
10/22/1979	501	ACCT ADV IN LEAD FILE	86033	
10/23/1954	404	COUNTY RECORDATION	0;766;468	

Line Nr Remarks

NO WARRANTY IS MADE BY BLM  
FOR USE OF THE DATA FOR  
PURPOSES NOT INTENDED BY BLM

# Customer Name Update Screen

**System ID:MC**

Name: OTANI RANDY

Lookup

Proprietor #: 54819

Renumber To: *Address Updated*

Category: P - PRIVATE

**ENTERED INTO COMPUTER**

Address: PO BOX 3252

FEB 24 2011 *PB*

City: SELLS

State: AZ

Zip: 856343252

Save

Save/Override DataFlux

Delete

Renumber

Customer details successfully saved for Customer Id 54819

# Customer Name Update Screen

**System ID:MC**

Name: OTANI RANDY

Lookup

Proprietor #: 54819

Renumber To:

Category: P - PRIVATE

Address: HCR BOX 840A

*← Previous Address*

City: SELLS

State: AZ

Zip: 85634

Save

Save/Override DataFlux

Delete

Renumber

**DEPARTMENT OF THE INTERIOR  
BUREAU OF LAND MANAGEMENT  
MINING CLAIMS**

Run Date/Time: 02/24/2011 06:46 AM

**(LIVE) Serial Register Page**

Page 1 of

**01 10-21-1976;090STAT0090;43USC1744**  
**Case Type 384201: PLACER CLAIM**  
**Claim Name: GOLDEN GREEN**  
**Commodity :**  
**Case Disposition: ACTIVE**

**Serial Number  
AMC86033  
Lead File Number  
AMC86033**

Name & Address	Int Rel	% Interest
OTANI RANDY PO BOX 3252 SELLS, AZ 85634-3252	CLAIMANT	0.000000
CLEAR CREEK CONSTR HCR BOX 840A SELLS, AZ 85634	CLAIMANT	0.000000
OTANI KENJI HC 1 BOX 8100 SELLS, AZ 85634-9737	CLAIMANT	0.000000

Mer Twp	Rng	Sec	Quadrant	District/Field Office	County
14	0150S	0020E	001 SW	LOWER SONORAN FIELD OFFICE	PIMA
14	0150S	0020E	002 SE	LOWER SONORAN FIELD OFFICE	PIMA

Act Date	Code	Action	Action Remarks	Receipt Number
10/15/1954	403	LOCATION DATE		
10/22/1979	395	RECORDATION NOTICE RECD		
05/25/2010	682	MAINTENANCE FEE/\$140	2011	2140738
06/25/2009	582	MAINTENANCE FEE/\$125	2010	1946455
07/03/2008	582	MAINTENANCE FEE/\$125	2009	1736096
06/12/2007	582	MAINTENANCE FEE/\$125	2008	1507858
06/12/2006	582	MAINTENANCE FEE/\$125	2007	1298307
07/11/2005	582	MAINTENANCE FEE/\$125	2006	1107901
07/27/2004	482	MAINTENANCE FEE/\$100	2005	916123
04/18/2003	482	MAINTENANCE FEE/\$100	2004	666669
03/14/2002	482	MAINTENANCE FEE/\$100	2003	460722
03/16/2001	482	MAINTENANCE FEE/\$100	2002	275568
05/03/2000	482	MAINTENANCE FEE/\$100	2001	
06/29/1999	482	MAINTENANCE FEE/\$100	2000	
05/29/1998	482	MAINTENANCE FEE/\$100	1999	
04/07/1997	482	MAINTENANCE FEE/\$100	1998	
05/13/1996	482	MAINTENANCE FEE/\$100	1997	
06/08/1995	482	MAINTENANCE FEE/\$100	1996	
06/13/1994	482	MAINTENANCE FEE/\$100	1995	
07/20/1993	482	MAINTENANCE FEE/\$100	1994	
07/20/1993	482	MAINTENANCE FEE/\$100	1993;RECEIPT 1901031	
10/19/1992	480	EVID OF ASSMT FILED	1992	

**NO WARRANTY IS MADE BY BLM  
FOR USE OF THE DATA FOR  
PURPOSES NOT INTENDED BY BLM**



DEPARTMENT OF THE INTERIOR  
BUREAU OF LAND MANAGEMENT  
MINING CLAIMS

Run Date/Time: 02/24/2011 06:46 AM

(LIVE) Serial Register Page

Page 2 of .

08/18/2009	399	CURABLE \$15 MAINT FEE	2010	1980578
11/04/2004	391	CURABLE \$25 MAINT FEE	2005	980087
05/04/2000	113	ADDITIONAL INFO RECEIVED	RECEIPT 113382	
06/29/1999	113	ADDITIONAL INFO RECEIVED	RECEIPT 2480402	
05/29/1998	113	ADDITIONAL INFO RECEIVED	RECEIPT 2389901	
09/24/1997	396	TRF OF INTEREST FILED	OTANI JACK	
04/07/1997	113	ADDITIONAL INFO RECEIVED	RECEIPT 2314669	
07/22/1996	396	TRF OF INTEREST FILED	TIMMER OTTO	
07/22/1996	396	TRF OF INTEREST FILED	TIMMER ANNA	
05/13/1996	113	ADDITIONAL INFO RECEIVED	RECEIPT 2227966	
06/08/1995	113	ADDITIONAL INFO RECEIVED	RECEIPT 2103889	
01/02/1992	396	TRF OF INTEREST FILED	BRICE THOMAS L	
01/02/1992	396	TRF OF INTEREST FILED	SITHENS MINING	
04/09/1990	396	TRF OF INTEREST FILED	KILLGORE CLEARL	
01/19/1990	396	TRF OF INTEREST FILED	RODRIGUEZ PAUL L	
10/06/1987	669	LAND STATUS CHECKED		
11/20/1985	888	UNDELIVERABLE ADDRESS	11501 N 7TH ST	
04/13/1981	517	NOTICE ACCEPTED		
10/22/1979	501	ACCT ADV IN LEAD FILE	86033	
10/23/1954	404	COUNTY RECORDATION	0;766;468	

Line Nr Remarks

NO WARRANTY IS MADE BY BLM  
FOR USE OF THE DATA FOR  
PURPOSES NOT INTENDED BY BLM

86033

Golden Green Placer Mining  
HC 1 Box 8100  
Sells, AZ, 85634  
520-361-2310


4/20/01

Dear Sir or Madame,

This letter is to inform you that the United states Post Office has changed our mailing address. The new address is already in effect and we will not be able to receive mail using the old address after May 31, 2001. Golden Green Placer Mining is still located in the same physical location, but in compliance with the U.S. Post Office we must change our mailing address, from HC 2 Box 100 to HC 1 Box 8100. Once again, our new mailing address is:

Golden Green Placer Mining  
HC 1 Box 8100  
Sells, AZ, 85634

Sincerely,



Kenji Otani, Ptr.

ARIZONA  
STATE OFFICE  
PHOENIX, ARIZONA

2001 MAY -4 P 1:59

RECEIVED  
BUREAU OF  
LAND MANAGEMENT

ENTERED INTO COMPUTER

5/8/01

REPORT DATE: DEC 15, 1982  
STATE: ARIZONA

PCN: LT891PP1

B- 4

UNITED STATES DEPARTMENT OF THE INTERIOR  
BUREAU OF LAND MANAGEMENT

PAGE NO: 3556

SERIAL NUMBER INDEX

SERIAL NO.	CASE TYPE	CLAIM NAME/NUMBER	CLAIMANT(S)	- - LEGAL DESCRIPTION - -				GEO BLM	LEAD	COUNTY	LOCATION	LATEST	CASE		
				MER	TWNSHP	RANGE	SEC	SUBDV	CTY	DIST	FILE	BOOK;PAGE	DATE	ASSMT-YR	CLOSED
86025	LD	GOLD RAM #16	POYNER D K KEEGEL C P	14	25	N 21	W 28	SW	15	2	86011	566 882	8 15 1979	0000	
86026	LD	GOLD RAM #17	POYNER D K KEEGEL C P	14	25	N 21	W 28	SW	15	2	86011	566 884	8 15 1979	0000	
86027	LD	GOLD RAM #18	POYNER D K KEEGEL C P	14	25	N 21	W 28	SW	15	2	86011	566 886	8 15 1979	0000	
86028	LD	GOLD RAM #19	POYNER D K KEEGEL C P	14	25	N 21	W 28	S2	15	2	86011	566 888	8 15 1979	0000	
86029	LD	GOLD RAM #20	POYNER D K KEEGEL C P	14	25	N 21	W 28	W2, SE	15	2	86011	566 890	8 15 1979	0000	
86030	LD	DIAMOND JOE #1	HOVELAND W G	14	17	N 14	W 21	E2	15	2		6-0 245	3 24 1969	1981	
86031	LD	DIAMOND JOE NO 2	HOVELAND W G HOVELAND ARLENE	14	17	N 14	W 21	S2	15	2		6-B 178	4 05 1966	1981	
86032	PL	COTTONWOOD	PRICE DAVID A	14	4	S 30	E 7	SW	11			44 67	3 30 1972	1981	
86033	PL	GOLDEN GREEN	RODRIGUEZ PAUL L	14	15	S 2	E 1	SW	19	2		766 468	10 15 1954	1981	
86034	LD	DRY SURF #1	YUMA ZEOLITE CORP	14	2	S 19	W 29	NW	27	5	86034	800 52	3 04 1974	1979	
86035	LD	DRY SURF #2	YUMA ZEOLITE CORP	14	2	S 19	W 29	NW	27	5	86034	800 53	3 04 1974	1979	
86036	LD	DRY SURF #3	YUMA ZEOLITE CORP	14	2	S 19	W 29	W2	27	5	86034	800 54	3 04 1974	1979	
86037	LD	DRY SURF #4	YUMA ZEOLITE CORP	14	2	S 19	W 29	W2	27	5	86034	800 55	3 04 1974	1979	
86038	LD	DRY SURF #5	YUMA ZEOLITE CORP	14	2	S 19	W 29	SW	27	5	86034	800 56	3 04 1974	1979	
86039															
86040															
86041															
86042	LD	POWER Z #1	YUMA ZEOLITE CORP	14	2	S 19	W 29	NW	27	5	86034	784 308	11 27 1973	1979	
86043	LD	POWER Z #2	YUMA ZEOLITE CORP	14	2	S 19	W 29	NW	27	5	86034	784 309	11 27 1973	1979	
86044	LD	POWER Z #3	YUMA ZEOLITE CORP	14	2	S 19	W 29	N2	27	5	86034	784 310	11 27 1973	1979	
86045	LD	POWER Z #4	YUMA ZEOLITE CORP	14	2	S 19	W 29	N2	27	5	86034	784 311	11 27 1973	1979	
86046	LD	POWER Z #5	YUMA ZEOLITE CORP	14	2	S 19	W 29	NW	27	5	86034	863 477	6 01 1975	1979	
86047	LD	POWER Z #6	YUMA ZEOLITE CORP	14	2	S 19	W 29	NW	27	5	86034	863 478	6 01 1975	1979	
86048	LD	POWER Z #7	YUMA ZEOLITE CORP	14	2	S 19	W 29	NW	27	5	86034	863 479	6 01 1975	1979	
86049	LD	POWER Z #8	YUMA ZEOLITE CORP	14	2	S 19	W 29	NW	27	5	86034	863 480	6 01 1975	1979	
86050	LD	POWER Z #9	YUMA ZEOLITE CORP	14	2	S 19	W 29	W2	27	5	86034	863 481	6 01 1975	1979	
86051	PL	BROWN RK GR1 2 3 4 5	ALLEN THOMAS JR	14	18	N 4	E 17	W2	25	2		3 253	7 11 1952	1981 11 24 1982	

ARCHIVED  
ARCHIVED  
ARCHIVED

\* \* DISCLOSURE \* \* ALL INFORMATION RECEIVED IN THIS OFFICE MAY NOT YET BE LISTED ON THIS REPORT. NAMES AND ADDRESSES ARE ENTERED AS THEY APPEAR ON THE LOCATION NOTICE OR ARE ABBREVIATED TO FIT LIMITED SPACE; THEREFORE THEY MAY NOT APPEAR IN THE EXPECTED SEQUENCE. A BLANK LATEST ASSESSMENT YEAR IN THIS REPORT DOES NOT CONSTITUTE AN ABANDONED CLAIM.

**NOTICE!!**

**These documents have been scanned!**

**Do not place un-scanned documents beneath this notice!**

**Do not remove this notice from this file!**

GPO Jacket No. 560-102  
Print Order 61549  
Rise Business Services, LLC  
Job=AZ15 9/11/2019



Box Number= AZ15237



Claim Begin-End: AMC086033-AMC086033

**6 Location Notices-Amendments and Supporting Documents**



AZ15237-3

AMC085037-AMC087712

May 7, 1980

Mr. Paul L. Rodriguez  
1501 N. 7th Street  
Phoenix, Arizona 85006

Dear Mr. Rodriguez:

This letter is to identify the serial number we have assigned to your mining claim location notice filed in this office on October 22, 1979.

<u>Serial Number</u>	<u>Name of Claim</u>
A MC 86033	Golden Green

Please refer to the claim name and the serial number in any future correspondence.

This will also acknowledge receipt of your Affidavit of Labor Performed and Improvements Made for the above claim for the year 1978-1979.

A photocopy of your recorded Affidavit of Labor Performed or Notice of Intent to Hold for the 1979-1980 assessment year should be filed in this office on or before December 30, 1980. To be acceptable, the affidavit must show the work done during the period noon September 1, 1979 to noon September 1, 1980. No fee is required.

Sincerely,

/s/ Robert L. Peterson

Robert L. Peterson  
Chief, Branch of Records  
and Data Management

Enclosure:  
Regulations 43 CFR 3833

BAhearn:dj

Indexed	Filed	Index
<i>[initials]</i>	<i>[initials]</i>	<i>[initials]</i>

# Notice of Mining Location

PLACER CLAIM

TO ALL WHOM IT MAY CONCERN:

This Placer Mining Claim, the name of which is the Silver Street

Placer Mining Claim, situate on lands belonging to the United State of America, and being a form of valuable mineral deposit either in veins or lodes of quartz or other rock in place,

was entered upon and located for the purpose of exploration and purchase by W. H. Coffey  
John Coffey William Coffey Robert Coffey  
Robert Coffey Robert Coffey Robert Coffey  
all heirs of W. H. Coffey

the undersigned, on the 15 day of Oct 1903

the Claim 1.60 acres thereof, and have marked the same on the ground as follows: Beginning at a post

(If the land be surveyed land, make the starting point a corner of a well known subdivision of such land.)

at a post (post, stone or other monument) where this notice is posted,  
thence 2670 West 2640 feet to a North 2680 feet to a  
post thence South 2680 feet to a  
South West corner of T. thence 2680 East 2640 feet to a  
South East corner of post. thence North 2640  
feet to the place of beginning, containing 1.60 acres all in Quartz

Mining District, in the County of Pima in the State of Arizona,  
about 1/2 mile in a Southern direction from  
Covered wells store

All done under the provisions of Chapter Six of Title XXXII, of the Revised Statutes of the United States, and of an Act of the General Assembly of Arizona, entitled "An Act to Revise and Codify the Laws of the Territory of Arizona," approved March 10, 1901.

Dated and posted on the ground this 15 day of Oct 1903  
W. H. Coffey John Coffey  
William Coffey Robert Coffey  
Robert Coffey

NOTE: If the location is upon surveyed lands, the claim must conform to such survey by rectification of the corners.

RECEIVED  
B. L. M. AZ STATE OFFICE

OCT 22 1979

10:00 A.M.  
PHOENIX, ARIZONA

FILED IN "4"  
1903 743

Witness my hand and Official Seal.

I hereby certify that the within instrument was filed for record in Pima County, State of Arizona

ANNA SULLINGER,  
County Recorder

No. 46650

Book 766

86033

Page 468

Date: 1954 OCT 23 AM 9:34

Request of: Wm. H. Copley

By: *Wm. H. Copley*  
Deputy

Fee: 1.00

mail  
③

Indexed	Paged	Filed
<i>grt</i>		<i>as</i>

# Notice of Mining Location

## PLACER CLAIM

TO ALL WHOM IT MAY CONCERN:

This Placer Mining Claim, the name of which is the *Golden Tree*

Placer Mining Claim, situate on lands belonging to the United State of America, and being a form of valuable mineral deposit other than in veins or lodes of quartz or other rock in place,

was entered upon and located for the purpose of exploration and purchase by *Wm. H. Copley*

*Patsy Copley Jean Copley Marion*

*Copley Wilma Copley Ruth Martin*

*Albert Martin H. Robert Copley*

*all heirs of U.S.*

(Locator must insert either "a citizen of the United States" or "who has declared his intention to become a citizen of the United States")  
the undersigned, on the *15* day of *Oct*, 19*54*

*W.H.* Claim *160* acres thereof, and have marked the same on the ground as

follows: Beginning at *a post*

RECEIVED

(If the land be surveyed land, make the starting point a corner of a rect. near subdivision of such survey)

B. L. M. AZ STATE OFFICE

OCT 22 1979

10:00 A.M.

PHOENIX, ARIZONA

at a *post* (post, stone or other monument) where this notice is posted;

thence *2640 West 2640* feet to a *north West corner*

*post* thence *South 2640* feet to a

*South West corner post* thence *2640 East 2640* feet to a

*South East corner post* thence *north 2640*

feet to the place of beginning, containing *160* acres, all in *Quijotoa*

Mining District, in the County of *Pima*, in the State of Arizona,

about *1 1/2 miles* in a *Southern* direction from

*Covered wells Store*

All done under the provisions of Chapter Six of Title XXXII, of the Revised Statutes of the United States, and of an Act of the General Assembly of Arizona, entitled "An Act to Revise and Codify the Laws of the Territory of Arizona," approved March 16, 1901.

Dated and posted on the ground this *15* day of *Oct*, 19*54*

*Box 107 hills Wm. H. Copley*

*Ariz. Patsy Copley*  
*Wilma Copley*

NOTE—If the location is upon surveyed lands, the claim must conform to such survey by rectilinear subdivisions.

Duplicate sent

RECEIVED  
B. L. M. AZ STATE OFFICE

OCT 22 1979

10:00 A.M.  
PHOENIX, ARIZONA

STATE OF ARIZONA  
County of PIMA  
I hereby certify that the  
return of this claim for  
the State of Arizona

I hereby certify that the  
return of this claim for  
the State of Arizona

No. 065975

Book 444

Date JUN 8 1979

Page 220

mail  
filed  
220

W. H. K. K. K.  
District

# Affidavit of Labor Performed and Improvements Made

STATE OF ARIZONA

County of Pima

William E. Coplen

I, William E. Coplen, do hereby certify that I am a citizen of the United States and more than two years of age and that I am acquainted with the mining claim known as Golden Green Place situated in Quijoto Mining District, County of Pima, State of Arizona, the location notice of which is recorded in the office of the County Recorder of said County, in Book 766 of Records of Mines, at page 468, that between the 20th day of Feb, A. D. 19 78, and the 18th day of May, A. D. 19 79, at least 1000.00 dollars worth of work and improvements were done and performed upon said claim, not including the location work of said claim. Such work and improvements were made by and at the expense of William E. Coplen owner of said claim for the purpose of complying with the laws of the State of Arizona.

acquainted with the mining claim known as Golden Green Place

mining claim, situate in Quijoto

Mining District, County of Pima, State of Arizona, the location notice of which

is recorded in the office of the County Recorder of said County, in Book 766 of Records of

Mines, at page 468, that between the 20th day of Feb, A. D. 19 78,

and the 18th day of May, A. D. 19 79, at least 1000.00

dollars worth of work and improvements were

done and performed upon said claim, not including the location work of said claim. Such work and

improvements were made by and at the expense of William E. Coplen

owner of said claim for the purpose of complying with the laws of the State of Arizona.

State of Arizona - Pima County - Golden Green Place

300



RECEIVED  
B. L. M. AZ STATE OFFICE

OCT 22 1979

10:00 A.M.  
PHOENIX, ARIZONA

performance, to assessment of annual work, and Bill Parsons, did \$190.00 worth of  
work with a back hoe in April 1979. Trenching in the pit about  
10 ft. in a westerly direction from the location Mon. 1000-1000  
ft.

... at the interest upon ...  
...


.....  
.....  
.....  
.....  
.....  
.....  
.....  
.....  
.....  
.....

Subscribed and sworn to before me this 6 day of June, A. D. 1979  
(My commission expires 3-16-83)  
Notary Public

STATE OF ARIZONA  
COUNTY OF PIMA

I hereby certify that the within  
document was filed for record  
in \_\_\_\_\_ County, State of Arizona

No. U55875  
F. 6045 Page 1144-1145  
Date: JUN 8 1979 - 2:20 PM  
Request of: William H. Coplen



Witness my hand and Official Seal.

IDA MAE SMITH  
County Recorder

Indexed	Paged	Blotted

By: Judy Glutke  
Deputy

Fee: 3.00

FORM 4-13

# Affidavit of Labor Performed and Improvements Made

*Santa Rosa Starr Route Box 21 Santa Rosa Ag 85634*

*MC 76175*

*6045-1144*

STATE OF ARIZONA, }  
County of Pima } ss.

William H. Coplen

being duly sworn, deposes and

says that he is a citizen of the United States and more than twenty - one years of age, and resides at Quijotoa in Pima County, State of Arizona, and is personally acquainted with the mining claim known as Golden Green Placer

mining claim, situate in Quijotoa

Mining District, County of Pima, State of Arizona, the location notice of which is recorded in the office of the County Recorder of said County, in Book 766 of Records of Mines, at page 468, that between the 2nd day of Feb, A. D. 19 79, and the 18th day of May A. D. 19 79, at least \$198.00

         dollars worth of work and improvements were done and performed upon said claim, not including the location work of said claim. Such work and improvements were made by and at the expense of William H. Coplen

owner of said claim for the purpose of complying with the laws of the United States pertaining to assessment of annual work, and Bill Parsons did \$198.00 worth of work with a back hoe in April 1979. Trenching in the pit about 100ft. in a westerly direction from the location Mon. near camp site.

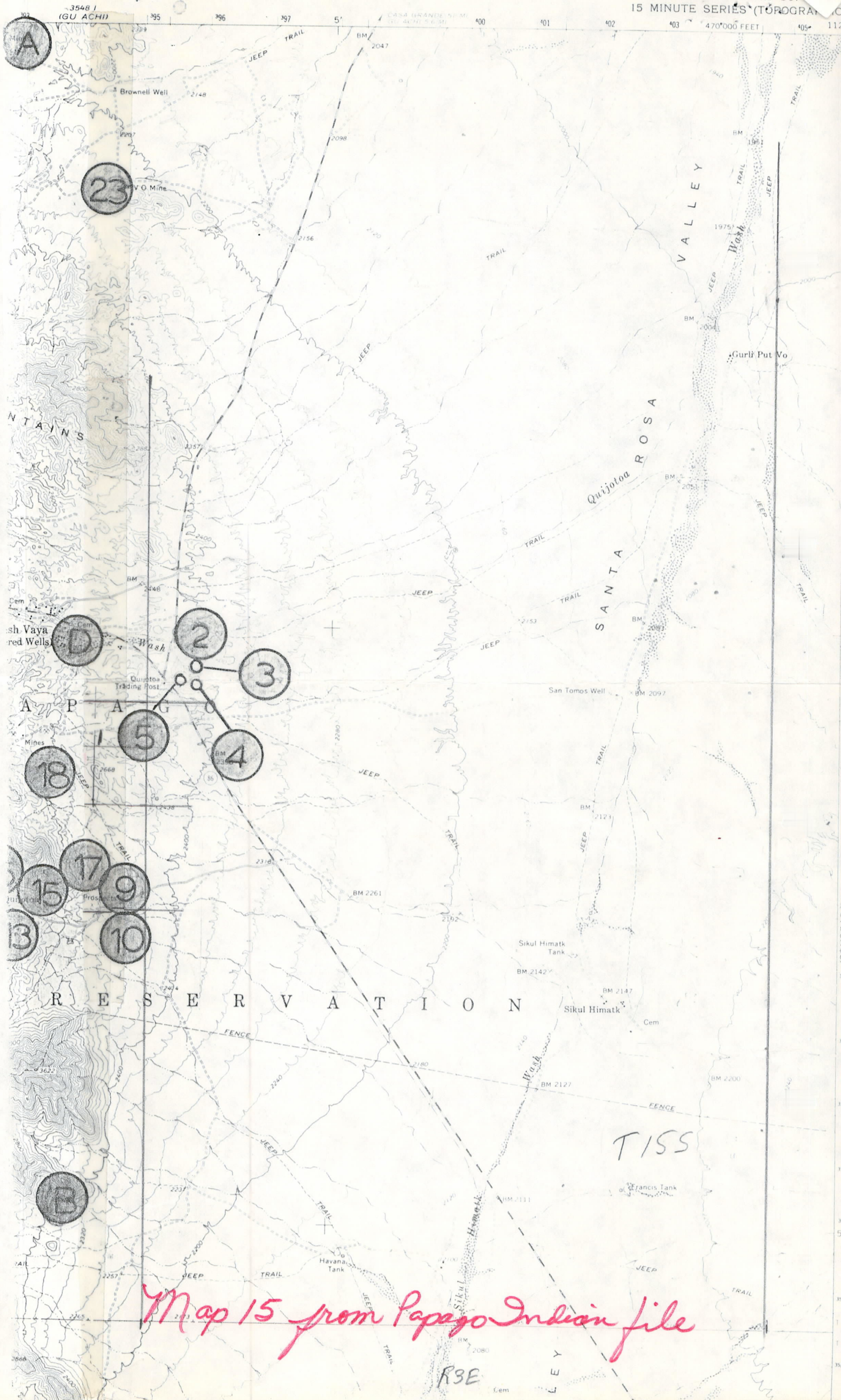
were the men employed by said owner          and who labored upon said claim, did said work and improvements, the same being as follows, to-wit:         

RECEIVED  
B. L. M. AZ STATE OFFICE

OCT 17 1979

10:00 A.M.  
PHOENIX, ARIZONA

Subscribed and sworn to before me this 6th day of June A. D. 19 79



Map 15 from Papago Indian file

TISS

R3E

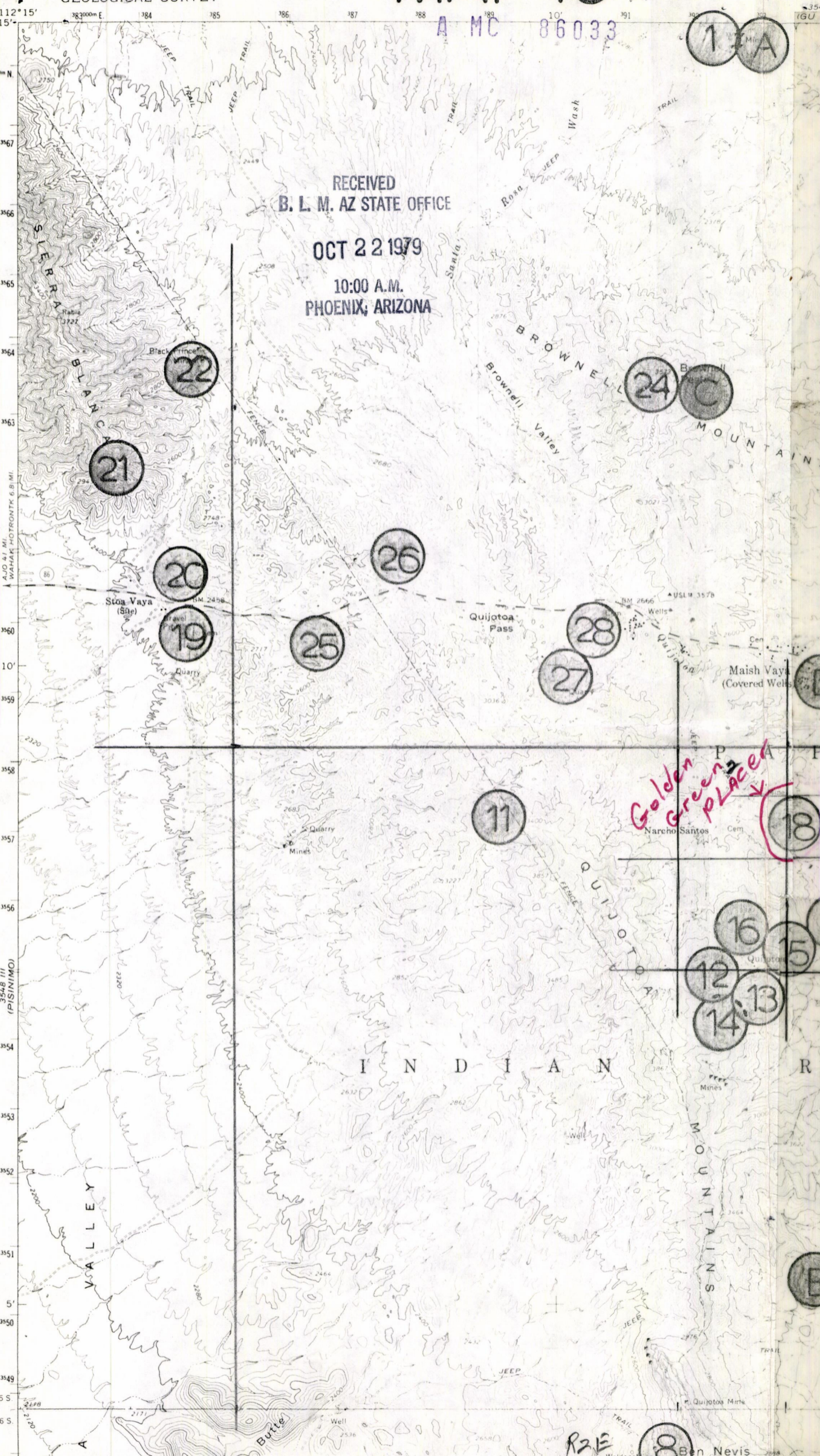
A MC 86033

1 A

RECEIVED  
B. L. M. AZ STATE OFFICE

OCT 22 1979

10:00 A.M.  
PHOENIX, ARIZONA



*Golden Green PLACED*

R2E

8 Ben Nevis Mountain